

OFFICE OF THE COUNTY ADMINISTRATOR

600 West Fourth Street
Davenport, Iowa 52801-1187

Ph: (319) 326-8702 Fax: (319) 328-3285

www.scottcountyiowa.com



Item 06

5/16/17

May 09, 2017

TO: Mahesh Sharma, County Administrator

FROM: David Farmer, Budget & Administrative Services Director

SUBJECT: Approval of 2017 Slough Bill Exemptions for Properties Located in Davenport,
Bettendorf and Princeton

Attached is a proposed resolution recommended to be approved by the Board of Supervisors at their next meeting regarding 2017 Slough Bill Exemption requests for properties located in the cities of Buffalo, Bettendorf, Davenport, and Princeton.

The governing body of the city must grant approval before an exemption may be granted to real property located within the corporate limits of that city. The City of Davenport, City of Bettendorf, and the City of Princeton have approved the enclosed exemption requests. The City of Buffalo denied a request from the Buffalo Outing Club, and the City of Bettendorf denied a request from Chad Miller for 4340 Tanglewood Road.

Attachment

cc: Nick VanCamp, Davenport City Assessor
Tom McManus, Scott County Assessor

RESOLUTION 88 - 17

**RESOLUTION APPROVING REQUEST FOR TAX EXEMPTION FOR 8972
WELLS FERRY ROAD**

WHEREAS, the owners of property located at 8972 Wells Ferry Road have requested to have a portion of their property designated as tax exempt; and

WHEREAS, pursuant to policy adopted by the City Council, the Council has held a public hearing on the request, and considered the comments of adjoining properties, if any.

NOW, THEREFORE, BE IT RESOLVED by the City Council of the City of Bettendorf, Iowa, said request is hereby approved.

PASSED, APPROVED AND ADOPTED this 4th day of April, 2017.



Robert Gallagher, Mayor

ATTEST:



Decker P. Ploehn, City Clerk

943607101 = 3.75 OP
.80 FL

943607102 = 1.95 OP

BETTENDORF



Application for Property Tax Exemption

for Recreational Lakes, Forest Covers, Rivers and Streams, River and Stream Banks, and Open Prairies

Iowa Code Section 427.1 (22)

This application must be filed or mailed to your local conservation district by February 1 of each year.
It must be postmarked no later than February 1.
Iowa conservation district addresses can be found at the **Conservation Districts of Iowa Web site.**

| Applicant Contact Information | |
|-----------------------------------|--------------------------------------|
| PLEASE PRINT | |
| Name: <u>Marilyn Leonard</u> | |
| Phone Number: <u>563-289-5802</u> | eMail: <u>mleonardbett@gmail.com</u> |

County Scott

0.8 acres Forest Cover
 5.7 acres Open Prairie

6.5 Number of Acres

I George & Marilyn Leonard swear or affirm that I am the owner of the following legally described property:
Section 36, T79N, R4E, Scott County, Iowa

and that this property will not be used for economic gain during the assessment year. This property is at least two acres in area and is used to provide soil erosion control or wildlife habitat.

I request that the described property be exempt from taxation as open prairie/forest cover
(list type of property)

I have attached or previously filed:

- an aerial photo of the property
- if property is a gully area susceptible to severe erosion -
an erosion control plan, approved by the soil conservation district commissioners

An exemption is allowed for river or stream or river and stream banks only if the land is located at least 33 feet from the ordinary high water mark of the river and stream or river and stream banks.

Marilyn Leonard 01-04-2017
Applicant's Signature Date

8972 Wells Ferry Rd, Bettendorf IA 52722
Address

I hereby certify that the property described above is eligible to receive the exemption claimed.

Signed: Jim A. Weber

Chairman, Scott County Soil Conservation District

This application must be filed with your local soil conservation district by February 1 of each year.
This open prairies property has been inspected and certified as having adequate ground cover consisting of native species and that all primary and secondary noxious weeds present are being controlled to prevent the spread of seeds by either wind or water.

Chairman, _____ County Board of Supervisors



1609 State Street • Bettendorf, Iowa 52722-4937 • (563) 344-4000

April 6, 2017

Scott County Board of Supervisors
600 West Fourth St
Davenport, IA 52801

RE: Request for Tax Exemption for 4340 Tanglewood Road

Dear Board of Supervisors:

Please be advised that Mr. Miller's request for tax exemption did not pass for lack of a second on the motion at Tuesday night's City Council meeting.

If you have any questions regarding the above, please feel free to contact me. Thank you.

Sincerely,

A handwritten signature in blue ink that reads "Kristine Stone". The signature is written in a cursive style.

Kristine Stone
City Attorney
563-344-4004
kstone@bettendorf.org

KS/ms
Enclosure

Cc: Tom McManus
Scott County Assessor

City of Davenport

2017-186

Agenda Group:
Department: Finance Committee
Contact Info: Brandon Wright 326-7750
Wards: All

Action / Date
4/19/2017
APR 26 2017

Subject:
Resolution approving seven Open Prairie Tax Exemptions. [All Wards]

Recommendation:
Adopt the resolution.

Relationship to Goals:
Financially Responsible City Government

Background:
Robert and Elaine Kuehl, Brian Ritter, Shirley Perry, Genesis Systems Group Ltd., John Carrillo, Lillian Voss, and David Bieri have applied for an exemption from local property taxes for certain properties which is applied for annually (see attached). As provided by Iowa Law (Slough Bill), land committed to certain open space uses may be exempted from local real estate taxes with approval of the Board of Supervisors. In Scott County, the practice is to refer such requests to the City Council when the property is within the corporate limits of a municipality.

Attached is a description of each property and its reported value.

ATTACHMENTS:

| Type | Description |
|---------------------|---------------------------------------|
| D Resolution Letter | Open Prairie Tax Exemption Resolution |
| D Backup Material | Backup Information |

REVIEWERS:

| Department | Reviewer | Action | Date |
|-------------------|-----------------------|----------|----------------------|
| Finance | Watson-Arnould, Kathe | Approved | 4/11/2017 - 11:41 AM |
| Finance Committee | Watson-Arnould, Kathe | Approved | 4/11/2017 - 11:41 AM |
| City Clerk | Admin, Default | Approved | 4/11/2017 - 11:57 AM |

Resolution No. 2017-186

Resolution offered by Alderman Gordon:

RESOLVED by the City Council of the City of Davenport.

RESOLUTION approving seven Open Prairie Tax exemptions.

WHEREAS, the Scott County Board of Supervisors has implemented the "Slough Bill" which provides for the exemption from local real estate taxes of real estate committed to certain uses, including wetlands, forest cover, and open prairies; and

WHEREAS, the County has received applications for exemption for the following properties, with the owner and use also noted:

the two and seventy-five one-hundredths acres of property legally described as the NE ¼ Sec 4, T78N R43, Pleasant Valley Twp, Scott County, owned by Robert and Elaine Kuehl, Open Prairie;

the three and eight-tenths acres of property legally described as Sec 5 T77N R3E, Scott County, owned by Brian Ritter, Forest Cover;

the five acres of property legally described as SW ¼ N ½ SE ¼ Sec 33, Lincoln Twp T79N R4E, Scott County, owned by Shirley Perry, Open Prairie;

the seven acres of property legally described as NW ¼ Sec 35 Sheridan Twp T79N R3E, Scott County, owned by Genesis Systems Group, Open Prairie;

the six and six-tenths acres of property legally described as T78N R3E Sec 31 Davenport Twp, Scott County, owned by John Carrillo, Open Prairie;

the fifty-eight and six hundred seventy-six one-thousandths acres of property legally described as Sec 8 Davenport Twp T77N R3E, Scott County, owned by Lillian Voss/Burton Voss Trust, Forest Cover/Open Prairie;


the seven and ninety-five one-hundredths acres of property legally described as Westfield Addition Outlot A, Parcel ID S3021-OLA, owned by David Bierl, Open Prairie;

WHEREAS, the land lies within the corporate boundaries of the City of Davenport; and


WHEREAS, the matter came before the Davenport City Council for its review;

NOW, THEREFORE, BE IT RESOLVED, by the City Council of the City of Davenport that the City supports the exemption of the above-described land from local real estate taxes.

Approved: APR 26 2017


Frank Klipsch, Mayor

Attest:


Jackie E. Holecek, MMC, Deputy City Clerk



DAVENPORT CITY ASSESSOR'S OFFICE

SCOTT COUNTY ADMINISTRATIVE CENTER

March 28, 2017

Scott County Board of Supervisors
Scott County Administrative Center
600 West 4th Street
Davenport, Iowa 52801

The Davenport City Assessor's Office has received seven applications for Open Prairie/Forest Cover Property Tax Exemption for 2017.

These applications were certified by the Chairman of the County Soil Conservation District that the properties are eligible for exemption. The properties that meet the qualifications are described as follows:

- 1) Robert A. or Elaine M. Kuehl – 2.75 acres - Agricultural – Y0423-15 - \$3,770 – Open Prairie
- 2) Brian Ritter – 3.8 acres – Residential – 20519-03 - \$36,470 – Forest Cover
- 3) Shirley Perry -5 acres - Agricultural – Y3337-04A - \$6,850 – Open Prairie
- 4) Genesis Systems Group LTD – 7 acres - Industrial – X3501-01 - \$116,500 - Open Prairie
- 5) John Carrillo – 6.6 acres – Agricultural – S3123-03A - \$8,270 - Open Prairie
- 6) Lillian Voss – 58.676 acres – \$66,300 – Forest Cover

Agricultural – 31807-01, 31717-06A, 31717-01, 31703-14, 30851-20, 31703-15A
Residential – 31703-13, 31719-21, 31719-20, 31719-19
- 7) David P. Bierl – 7.95 total acres – 2.3 acres Open Prairie & 5.65 acres Forest Cover – Residential – S3021-OLA - \$3,980

It is recommended that the above referenced applications be approved by the Scott County Board of Supervisors for 2017 and the property owners be notified of the board's decision.

Sincerely,



Nick Van Camp
Davenport City Assessor

Encl: Open Prairie/Forest Cover Application List

2017

Open Prairie & Forest Cover

| | Owner | Parcel # | Rt # | Class | Acres | Exempt Amt | Notes | | |
|---|----------------------------|-------------------|--------------------|--------------|-------------------------|-------------------|-----------------|--------------|--|
| 1 | Kuehl, Robert A & Elaine M | Y0423-15 | Y07017 | Ag | 2.75 | \$ 3,770 | Open Prairie | | |
| 2 | Ritter, Brian | 20519-03 | 207004 | Res | 3.8 | \$ 36,470 | Forest Cover | | |
| 3 | Perry, Shirley | Y3337-04A | Y03009 | Ag | 5 | \$ 6,850 | Open Prairie | | |
| 4 | Genesis Systems Group LTD | X3501-01 | X01036 | Ind | 7 | \$ 116,500 | Open Prairie | | |
| 5 | Carillo, John | S3123-03A | S17014 | Ag | 6.6 | \$ 8,270 | Open Prairie | | |
| 6 | Voss, Lillian | 31807-01 | 304009 | Ag | 10.74 | \$ 14,650 | Forest Cover | | |
| | | 31717-06A | 304012 | Ag | 0.63 | \$ 790 | Forest Cover | New 2017 | |
| | | 31717-01 | 304013 | Ag | 13.22 | \$ 17,420 | Forest Cover | New 2017 | |
| | | 31703-13 | 304015 | Res | 1 | \$ 1,400 | Forest Cover | | |
| | | 31703-14 | 304017 | Ag | 6.53 | \$ 8,700 | Forest Cover | | |
| | | 30851-20 | 304019 | Ag | 5.62 | \$ 6,120 | Forest Cover | New 2017 | |
| | | 31719-21 | 308038 | Res | 0.32 | \$ 560 | Forest Cover | New 2017 | |
| | | 31719-20 | 308039 | Res | 2.7 | \$ 4,730 | Forest Cover | New 2017 | |
| | | 31719-19 | 308040 | Res | 0.356 | \$ 2,500 | Forest Cover | New 2017 | |
| | | 31703-15A | 304018 | Ag | 17.56 | \$ 9,430 | Forest Cover | New 2017 | |
| | | | | | 58.676 | \$ 66,300 | Total | | |
| 7 | Bierl, David P | S3021-OLA | S21030 | Res | 2.3 | \$ 1,150 | Open Prairie | | |
| | | | | | | 5.65 | \$ 2,830 | Forest Cover | |
| | | | | | | 7.95 | \$ 3,980 | Total | |
| | | | Grand Total | | 91.776 | \$ 242,140 | | | |
| | Ag Open Praire | \$ 18,890 | 14.35 | | Ag Forest Cover | \$ 57,110 | 54.3 | | |
| | Ind Open Praire | \$ 116,500 | 7 | | | | | | |
| | Res Open Praire | \$ 1,150 | 2.3 | | Res Forest Cover | \$ 48,490 | 13.826 | | |
| | | \$ 136,540 | 23.65 | | | \$ 105,600 | 68.13 | | |

The City Council of the City of Princeton, Iowa met in regular session on Thursday, April 13, 2017 at 6:00 p.m. in the Council Chambers at the Princeton City Hall. Mayor Roger Woomert presided. Roll Call: Present; Carter, Youngers, Woomert, Geiger, Kernan arrived at 6:04pm. Mayor Woomert asked if Council approves the Consent Agenda. Youngers made a motion to move the Keith & Co. bill to the agenda and was seconded by Woomert. Roll Call: All Ayes. MC. Woomert made a motion to approve the Keith & Co. bill and was seconded by Geiger. Roll Call: Ayes: Carter, Woomert, Geiger, Kernan, Abstain: Youngers. MC. Motion to approve consent agenda was made by Youngers, seconded by Woomert. Roll Call: Ayes: Carter, Woomert, Geiger, Kernan, Abstain: Youngers. MC

Geiger made a motion to add to the agenda the approval of sidewalk work at Johnson's and Lost Grove Road in the amount of up to \$15,000 and was seconded by Carter due to urgency and cost. Roll Call: All Ayes. MC

Woomert made a motion to authorize the expending of funds up to \$15,000.00 at Lost Grove Road and River Drive for sidewalk and street repair at Johnson's corner and was seconded by Geiger. Roll Call: All Ayes. MC

Mayors Comments:

Nothing at this time.

Pending Business:

Council discussed signs for the Community Center and heard a presentation from Signs Now. No action taken.

Youngers made a motion to approve the application for property tax exemption and was seconded by Carter. Roll Call: All Ayes. MC

New Business:

Geiger made a motion to approve Deb Shipman to the Community Center board and was seconded by Woomert. Roll Call: Ayes: Carter, Woomert, Geiger, Kernan, Abstain: Youngers. MC

Kernan made a motion to approve agreement with Itron and was seconded by Woomert. Roll Call: All Ayes. MC

Kernan made a motion to approve the sale of the back hoe to Aaron Hamilton for \$5,200.00 and was seconded by Youngers. Roll Call: All Ayes. MC

Geiger made a motion to table the approval of the sign enhancement at Clemons Park until next council meeting and was seconded by Youngers. Roll Call: All Ayes. MC

Geiger made a motion to go into closed session at 7:25pm and was seconded by Kernan. Roll Call: All Ayes. MC

No action was taken in closed session. Woomert made a motion to adjourn the regular session at 7:40pm and was seconded by Youngers. Roll Call: All Ayes. MC

Approved:

Roger Woomert, Mayor

Attest:

Katie Enloe, City Clerk



Application for Property Tax Exemption

for Recreational Lakes, Forest Covers, Rivers and Streams, River and Stream Banks, and Open Prairies

Iowa Code Section 427.1 (22)

This application must be filed or mailed to your local conservation district by February 1 of each year.
It must be postmarked no later than February 1.
Iowa conservation district addresses can be found at the Conservation Districts of Iowa Web site.

| Applicant Contact Information | |
|-------------------------------|----------------------------|
| PLEASE PRINT | |
| Name: | Michelle Houlahan |
| Phone Number: | 5633436033 |
| eMail: | michellehoulahan@gmail.com |

County Scott

6.8 Number of Acres

I Michelle Houlahan swear or affirm that I am the owner of the following legally described property:
section 11, T79N, R5E, Princeton Twp, Scott County Iowa.

and that this property will not be used for economic gain during the assessment year. This property is at least two acres in area and is used to provide soil erosion control or wildlife habitat.

I request that the described property be exempt from taxation as Forest Cover
(list type of property)

I have attached or previously filed:

- an aerial photo of the property
- if property is a gully area susceptible to severe erosion -
an erosion control plan, approved by the soil conservation district commissioners

An exemption is allowed for river or stream or river and stream banks **only** if the land is located at least 33 feet from the ordinary high water mark of the river and stream or river and stream banks.

Michelle Houlahan
Applicant's Signature

4/23/17
Date

705 Locust St, Princeton IA
Address

I hereby certify that the property described above is eligible to receive the exemption claimed.

Signed: Jane A. Weber

Chairman, Scott County Soil Conservation District

This application must be filed with your local soil conservation district by February 1 of each year.
This open prairies property has been inspected and certified as having adequate ground cover consisting of native species and that all primary and secondary noxious weeds present are being controlled to prevent the spread of seeds by either wind or water.

Chairman, _____ County Board of Supervisors

Minutes of the meeting of the Buffalo City Council, Iowa held on April 3, 2017 Meeting called to order by Mayor Doug Anderson, at 6:00 pm. Present Council members Dave Stickrod, Art Bartleson, Joe Buffington, Olin Meador, Sally Rodriguez, Police Chief TJ Behning, Public Works Director Art Horst, Fire Chief Terry Adams (Excused) and City Clerk Tanna Leonard.

Review of Consent Agenda- Agenda, Minutes (March 6 and March 13, 2017), claims, treasurer report (January, February)

Motion by Meador to approve the consent agenda adding the following claims:

Resale Power Group of Iowa \$24,132.57

Dolin's Bingo Cards \$264.50

City of Buffalo Utilities \$300.82

Kayleigh Blackwell wedding deposit refund \$100.00

Seconded by Bartleson and carried unanimously.

Public Input

None

Chestnut Street Updates

Janecek updated Council that he prepared the change order for \$36,018.35 to do the additional grading, and work as discussed at the previous council meeting. He addressed the city clerk regarding easement agreements. Clerk reported that she had two that she needed to get with that were issues and two more that had planned to be in for signatures. Mike will be meeting with the contractor for a pre-construction meeting and will keep council updated. Resident Kenneth Cornwell affected by the Chestnut street project requested that council pay to have his trees replaced because they were on his property line. Council requested Cornwell provide an estimate and they would consider paying one-half (1/2).

Outing Club

Motion by Bartleson to deny the request for the tax exemption for the Buffalo Outing Club. Seconded by Bartleson and carried unanimously.

Chicken Ordinance

Meador discussed with the Council that at the last ordinance finance meeting residents approached them to amend the city code to allow for chickens. The ordinance committee wanted to bring it to the council before creating an ordinance. Council agreed that they would like to see a policy in place and directed the ordinance committee to prepare something.

FY17 Budget Amendment

Motion by Meador to set the public hearing for May 1, 2017 at 6:00pm. Seconded by Stickrod and carried unanimously.

Flood Protection

Motion by Bartleson to purchase a storm water inline check valve insert on the inlet at Main Street, not to exceed the flood protection budget including regular expenses from that account for flood supplies. Seconded by Stickrod and carried unanimously.

Tree and Stump Removal

Public works director explained that he had the following trees that needed to be removed:

Scott County Soil & Water Conservation District

8370 Hillandale Road, Davenport, IA 52806
(563) 391-1403 Fax (563) 388-0682

Chad Dexter Jane Weber Joshua Witt Kathy Henningsen Richard Golinghorst

February 3, 2017

Scott County Assessor
 600 W. 4th Street
 Davenport, IA 52801

Enclosed are the applications for tax exemption under the Slough Bill. The SWCD Commissioners have recognized these applications as meeting the criteria for the type of exemption stated.

Slough Bill Applications

| | | | |
|---------------------|--------------------------------------|--------------------------------|--|
| | John Arter | Open Prairie | 137.0 acres ✓ |
| | | Forest Cover | 113.0 acres ✓ |
| | Mary Elizabeth Arter | Open Prairie | 71.9 acres ✓ |
| | Mary Elizabeth Arter | Open Prairie | 20.0 acres ✓ |
| <u>DAV.</u> | <u>David Bierl</u> | Open Prairie | 2.3 acre <u>DAV.</u> |
| | | Forest Cover | 6.153 acres <u>DAV.</u> |
| <u>BUFFALO =</u> | <u>Buffalo Outing Club*</u> | Recreational Lake/Forest Cover | 30 acres ✓ |
| | Burke Living Trust | Forest Cover | 4.1 acres ✓ |
| | Debra or Andrew Butler | Open Prairie | 2.2 acres ✓ |
| | | Forest Cover | 2.81 ✓ 5.2 acres (3.0 AC FL) |
| <u>DAV.</u> | <u>John Carrillo</u> | Open Prairie | 6.6 acres <u>DAV.</u> |
| | Lori or Joe Cawiezell | Open Prairie | 2.0 acres ✓ |
| | Andrew Claeys | Forest Cover | 21.9 acres ✓ |
| | Paul Claeys | Open Prairie | 8.3 acres ✓ |
| | J.C. Davis, Jr. | Forest Cover | 17.45 ✓ 18.0 acres (2.45 AC FL) |
| | Eugene Johnson Trust | Open Prairie | 13.74 ✓ 14.74 acres |
| <u>DAV.</u> | <u>Genesis Systems Group</u> | Open Prairie | 7.0 acres <u>DAV.</u> |
| | Thomas Haase | Open Prairie | 5.6 acres ✓ |
| | Jon Hilmann | Forest Cover | 15.0 acres ✓ |
| | Marianne Hamilton | Forest Cover | 18.1 acres ✓ |
| | John Hammill | Forest Cover | 3.0 acres ✓ |
| <u>PRINCETON =</u> | <u>Michelle Houlahan*</u> | Forest Cover | 6.8 acres ✓ |
| | JO-DA, LLC | Open Prairie | 36.3 acres ✓ |
| | | River & Stream Banks | 34.5 acres ✓ |
| | Carol Klemme | Forest Cover | 3.0 acres ✓ |
| | Richard or Tracey Kuehl | Open Prairie | 14.6 acres ✓ |
| <u>DAV.</u> | <u>Robert or Elaine Kuehl</u> | Open Prairie | 3.0 acres <u>DAV.</u> |
| <u>BETTENDORF =</u> | <u>George & Marilyn Leonard*</u> | Open Prairie | 5.7 acres ✓ |
| | | Forest Cover | 0.8 acres ✓ |
| | Marguerite Johnson Trust | Open Prairie | 4.6 acres ✓ |
| | | Forest Cover | 1.4 acres ✓ |
| | William Martin Jr | Forest Cover | 4.2 acres ✓ |

BETTENDORF = Chad Miller *

Brad Moeller

Forest Cover 4.9 acres ✓
Open Prairie 50.0 acres ✓

Jane Morrell

Forest Cover 16.48 ✓ ~~16.64~~ acres ✓
Forest Cover ~~16.6~~ acres ✓ (FR)
Open Prairie 5.32 ✓ ~~5.6~~ acres ✓

DAY, Shirley Perry

Open Prairie 5.0 acres DAY.

Raymond Kraklio Trust

Forest Cover 2.7 acres ✓

DAY, Brian Ritter

Forest Cover 3.8 acres DAY.

James or Vicki Ryan

Forest Cover 6.0 acres ✓

Camille Schoerberl

Forest Cover 2.0 acres ✓

Tony Singh AKA - PRAIRIE DAKS

Open Prairie 6.6 acres ✓

Joe or Pam Slater

Open Prairie 2.0 acres ✓

Andrew Strunk

Forest Cover 2.0 acres ✓

Kim Strunk

Open Prairie 5.0 acres ✓

Ben Taylor

Forest Cover 3.40 ✓ ~~43.4~~ acres (40.0 AC FR)

Inez Tobin

Forest Cover 125.0 acres ✓

Doug E Vickstrom Rev Trust

Open Prairie 660.64 ✓ ~~655.0~~ acres ✓

Connie Youngers

Open Prairie 6.19 ✓ ~~6.4~~ acres

Slough Bill Applications pending

~~Mark Nielson~~ Forest Cover ~~21.0~~ acres QUALIFIED FOR FR

~~Tyler & Angela Schmidt~~ Forest Cover ~~7.8~~ acres QUALIFIED FOR FR

Kimberlee DeWall Forest Cover 21.68 acres WAITING MAY QUALIFY FOR FC.

Alan Henningsen Forest Cover 59.3 acres NEW

Open Prairie 66.2 acres NEW

Joshua Tannenbaum


Forest Cover 5.0 acres WAITING MAY QUALIFY FOR FC.

DAY, Voss

Forest Cover/Open Prairie ???????? DAY.

Please contact me if you have any questions.

Sincerely,



Jan McClurg,

State Secretary - IDALS - Division of Soil Conservation

Scott County Soil & Water Conservation District

THE COUNTY AUDITOR'S SIGNATURE CERTIFIES THAT THIS RESOLUTION HAS BEEN FORMALLY APPROVED BY THE BOARD OF SUPERVISORS ON

DATE

SCOTT COUNTY AUDITOR

R E S O L U T I O N

SCOTT COUNTY BOARD OF SUPERVISORS

May 18, 2017

APPROVING THE 2017 SLOUGH BILL EXEMPTION REQUESTS FOR PROPERTIES LOCATED IN THE CITIES OF DAVENPORT, BETTENDORF AND PRINCETON

BE IT RESOLVED BY the Scott County Board of Supervisors as follows:

Section 1. The 2017 Slough Bill exemptions as presented to the Board of Supervisors by the Scott County Assessor's office, and the Davenport City Assessor's office and as subsequently approved by the Davenport City, Bettendorf City and Princeton City Councils are hereby approved as followed:

| District | Deedholder | PARCEL # | Exemption | ACRES | EXEMPT VALUE |
|-----------------|-----------------------|-------------|-------------------------------|-------|--------------|
| City/Davenport | Kuehl, Roger & Elaine | Y0423-15 | Open Prairie | 2.75 | \$3,770 |
| City/Davenport | Ritter, Brian | 20519-03 | Forest Cover | 3.80 | \$36,470 |
| City/Davenport | Perry, Shirley | Y3337-04A | Open Prairie | 5.00 | \$6,850 |
| City/Davenport | Genesis Systems Group | X3501-01 | Open Prairie | 7.00 | \$116,500 |
| City/Davenport | Carrillo, John | S3123-03A | Open Prairie | 6.60 | \$8,270 |
| City/Davenport | Voss, Lillian | 31807-01 | Forest Cover | 10.74 | \$1,4650 |
| City/Davenport | Voss, Lillian | 31717-06A | Forest Cover | .63 | \$790.00 |
| City/Davenport | Voss, Lillian | 31717-01 | Forest Cover | 13.22 | \$17,420 |
| City/Davenport | Voss, Lillian | 31703-13 | Forest Cover | 1.0 | \$1,400 |
| City/Davenport | Voss, Lillian | 31703-14 | Forest Cover | 6.53 | \$8,700 |
| City/Davenport | Voss, Lillian | 30851-20 | Forest Cover | 5.62 | \$6,120 |
| City/Davenport | Voss, Lillian | 31719-21 | Forest Cover | .32 | \$560 |
| City/Davenport | Voss, Lillian | 31719-20 | Forest Cover | 2.7 | \$4,730 |
| City/Davenport | Voss, Lillian | 31719-19 | Forest Cover | .356 | \$2,500 |
| City/Davenport | Voss, Lillian | 31703-15A | Forest Cover | 17.56 | \$9,430 |
| City/Davenport | Bierl, David | S3021-OLA | Open Prairie | 2.30 | \$1,150 |
| City/Davenport | Bierl, David | S3021-OLA | Forest Cover | 5.65 | \$2,830 |
| City/Bettendorf | Leonard, Marilyn | 943607101 | Forest Cover/ Open Prairie | 4.55 | \$45,500 |
| City/Bettendorf | Leonard, Marilyn | 943607102 | Open Prairie | 1.95 | \$19,500 |
| City/Princeton | Houlahan, Michelle | 951103003AD | Forest Cover | 6.8 | \$4,150 |

Section 2. The City and County Assessor shall process these exemptions as required by law.

Section 3. This resolution shall take effect immediately.