


Scott County Auditor's Office
Auditor Kerri Tompkins
600 W. 4TH Street
Davenport, Iowa 52801
Ph: (563) 326-8631 Fax: (563) 326-8601
www.scottcountyiowa.gov



To: Scott County Board of Supervisors
From: Kerri Tompkins, Scott County Auditor
RE: Precinct agreements with the Cities of Davenport & Bettendorf
Date: Dec 10, 2021

As part of the reprecincting process for Scott County my office recommends approval of two precinct agreements with the City of Davenport to include voters from unincorporated Blue Grass Township surrounded by the city limits of Davenport. These isolated areas of unincorporated Blue Grass Township would be combined with the surrounding Davenport Precincts, D11 and D13. The population for the Township area in D11 is four, and in D13 is 36.

My office also recommends approval of an agreement with the City of Bettendorf to include voters from the City of Panorama Park, which is surrounded by the Bettendorf Precinct 51. The population of Panorama Park is 139.

These same areas were combined pursuant to previous agreements in 2011. Absent the agreements, these three areas would require creation of separate precincts, which would necessitate increasing the total number of precincts in the county.

Iowa Code Sections 49.4 and 49.6 require that a precinct which combines portion of an unincorporated township with a city of more than 2,000 in population shall be established through an agreement of the county board of supervisors and the city council. The agreement was drafted by my staff and based on a sample agreement supplied by the Office of Secretary of State.

The Cities of Davenport and Bettendorf will also be acting on these same agreements, and will need to submit signed precinct agreements for their respective city submittals to the Secretary of State.

MEMORANDUM OF AGREEMENT

The parties to this agreement are the City of Davenport, Iowa (City), and Scott County, Iowa (County). This agreement is entered into and shall be effective as of January 15, 2022.

WHEREAS: Following the federal decennial census, and after the redistricting of congressional and legislative districts, city councils and county boards of supervisors are required to complete any changes in precinct and ward boundaries (for cities) or precinct and supervisor districts (for counties), and,

WHEREAS: Election precincts which are composed partially of unincorporated territory within a county and partially of part of a city may be established, if an agreement which is mutually satisfactory to the board of supervisors of the county and to the city council of the city is adopted and submitted to the state commissioner as part of the certification of precinct boundaries, and,

WHEREAS: The City and County desire to have one combined precinct, namely Davenport 11 and legally describes as: Beginning at the intersection of Buffalo Avenue and West Locust Street, then proceed northerly along the corporate limits to Duck Creek, easterly along Duck Creek to North Fairmount Street, south along North Fairmount Street to West Garfield Street, west along West Garfield Street to North Gayman Avenue, south along North Gayman Avenue to West Lombard Street, east along West Lombard Street to North Clark Street, southerly along North Clark Street to Waverly Rd, northwesterly along Waverly Rd to North Fairmount Street, north along North Fairmount Street to West Locust Street, west along West Locust Street to the Corporate Limits, the place of beginning, all of which is a part of the eighty-ninth legislative district, and a part of the forty-fifth senate district; and pursuant to a City - County Precinct Agreement between the city of Davenport and Scott County, including that portion of the unincorporated portion Blue Grass Township which lies surrounded by the corporate limits of the city of Davenport within Davenport Precinct 11.

THEREFORE: the parties agree that Davenport Precinct 11 shall be composed of a population of 2,476 persons who are residents of the incorporated area of the City and a population of 2 persons who are residents of the unincorporated area of Blue Grass Township, in the County but surrounded by the corporate limits of the City, as shown on the map attached hereto.

Dated this ____ day of _____, 2021.

City of Davenport, Iowa

Scott County, Iowa

By _____
Mike Matson, Mayor,
City of Davenport

By _____
Ken Beck, Chairman,
Scott County Board of Supervisors

Attest:

Attest:

By _____
Brian Krup, Clerk
City of Davenport

By _____
Kerri Tompkins, Auditor
Scott County

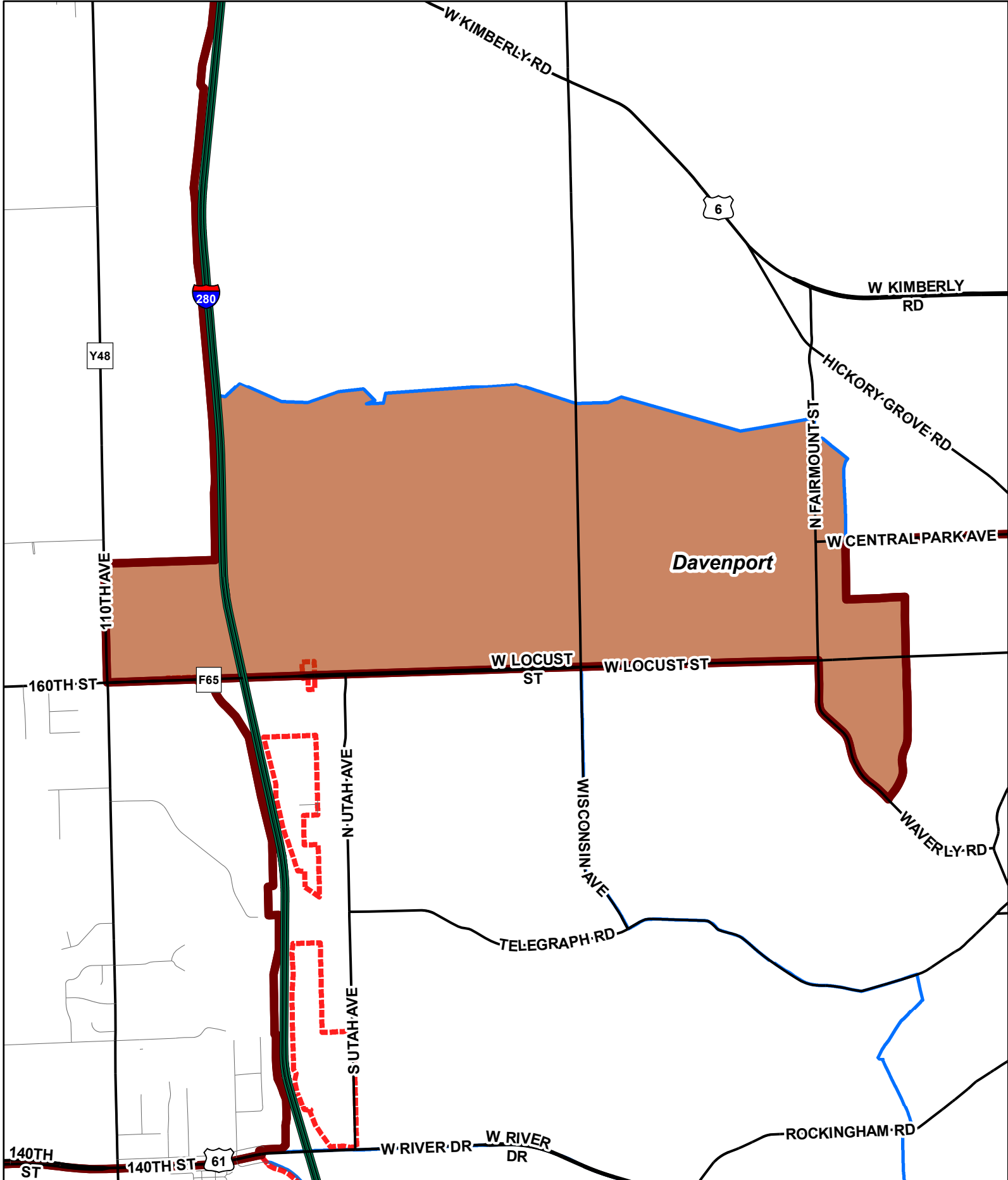


Scott County Auditor's Office

2021 Reprecincting

Precinct: Dav W1 P1

Population: 3,286



MEMORANDUM OF AGREEMENT

The parties to this agreement are the City of Davenport, Iowa (City), and Scott County, Iowa (County). This agreement is entered into and shall be effective as of January 15, 2022.

WHEREAS: Following the federal decennial census, and after the redistricting of congressional and legislative districts, city councils and county boards of supervisors are required to complete any changes in precinct and ward boundaries (for cities) or precinct and supervisor districts (for counties), and,

WHEREAS: Election precincts which are composed partially of unincorporated territory within a county and partially of part of a city may be established, if an agreement which is mutually satisfactory to the board of supervisors of the county and to the city council of the city is adopted and submitted to the state commissioner as part of the certification of precinct boundaries, and,

WHEREAS: The City and County desire to have one combined precinct, namely Davenport 13 and legally described as: Beginning at the intersection of West Locust Street and Wisconsin Avenue, then proceed southerly along Wisconsin Avenue to Telegraph Road, easterly along Telegraph Road to South Clark Street, south along South Clark Street to Indian Road, southwesterly along Indian Road to South Concord Street, southerly along South Concord Street to West River Drive, westerly along West River Drive to the corporate limits, northerly along the corporate limits to West Locust Street, easterly along West Locust Street to Wisconsin Avenue, the place of beginning, all of which is a part of the ninetieth legislative district, and a part of the forty-fifth senate district; and pursuant to a City - County Precinct Agreement between the city of Davenport and Scott County, including that portion of the unincorporated portion Blue Grass Township which lies surrounded by the corporate limits of the city of Davenport within Davenport Precinct 13.

THEREFORE: the parties agree that Davenport Ward 1, Precinct 3 shall be composed of a population of 3,456 persons who are residents of the incorporated area of the City and a population of 42 persons who are residents of the unincorporated area of Blue Grass Township, in the County but surrounded by the corporate limits of the City, as shown on the map attached hereto.

Dated this ____ day of _____, 2021.

City of Davenport, Iowa

Scott County, Iowa

By _____
Mike Matson, Mayor,
City of Davenport

By _____
Ken Beck, Chairman,
Scott County Board of Supervisors

Attest:

Attest:

By _____
Brian Krup, Clerk
City of Davenport

By _____
Kerri Tompkins, Auditor
Scott County

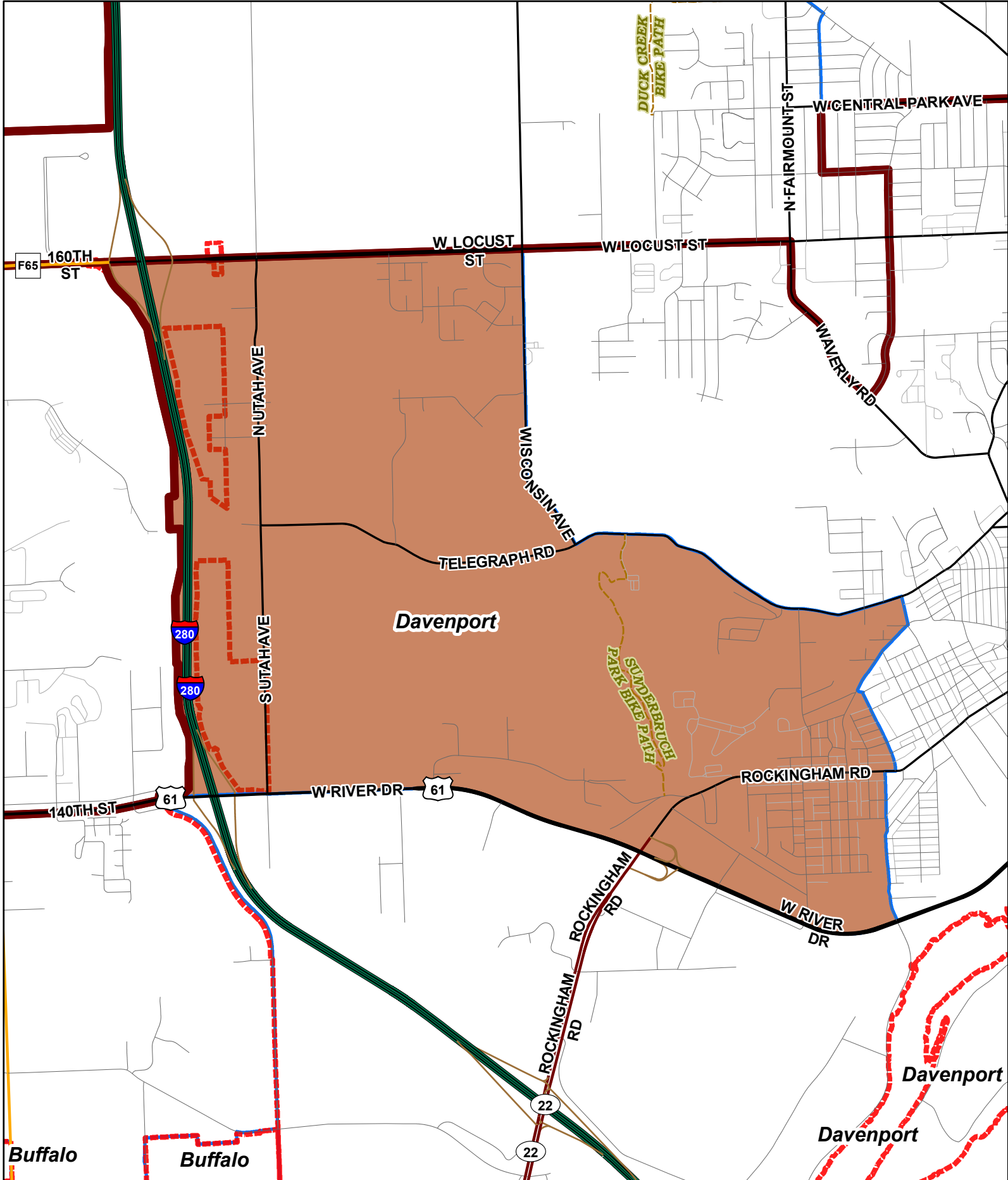


Scott County Auditor's Office

2021 Reprecincting

Precinct: Dav W1 P3

Population: 3,218



MEMORANDUM OF AGREEMENT

The parties to this agreement are the City of Bettendorf, Iowa, and Scott County, Iowa. This agreement is entered into and shall be effective as of January 15, 2022.

WHEREAS: Following the federal decennial census, and after the redistricting of congressional and legislative districts, city councils and county boards of supervisors are required to complete any changes in precinct and ward boundaries (for cities) or precinct and supervisor districts (for counties), and,

WHEREAS: Election precincts which are composed partially of areas under the responsibility of the board of supervisors and partially of part of a city may be established, if an agreement which is mutually satisfactory to the board of supervisors of the county and to the city council of the city is adopted and submitted to the state commissioner as part of the certification of precinct boundaries, and,

WHEREAS: The City of Bettendorf and the Scott County desire to have one combined precinct which includes the City of Panorama Park, namely Bettendorf Ward 5, Precinct 1.

THEREFORE: the parties agree that Bettendorf Ward 5, Precinct 1 shall be composed of a population of 2,531 persons who are residents of the City of Bettendorf and a population of 139 persons who are residents of the City of Panorama Park, as shown on the map attached hereto, and legally described as follows:

Commencing, as a point of reference, beginning at the intersection of the State line along the main channel of the Mississippi River, the eastern city limits of Riverdale, Iowa, and the western city limits of Bettendorf, Iowa; thence north along said city limits line to its intersection with Valley Drive; thence northeasterly along the centerline of Valley Drive to its intersection with Crow Creek; thence westerly along the centerline of the meanders of Crow Creek to its intersection with Tanglewood Road; thence westerly along the centerline of Tanglewood Road to its intersection with Middle Road; thence north along the centerline of Middle Road to its intersection with 53rd Avenue; thence easterly along the centerline of 53rd Avenue to its intersection with Remington Road North; thence south along the centerline of Remington Road North to its intersection with Century Heights Avenue; thence easterly along the centerline of Century Heights Avenue to its intersection with Heatherstone Road; thence south along the centerline of Heatherstone Road to its intersection with Crow Creek Road; thence easterly along the centerline of Crow Creek Road to its intersection with Valley Drive; thence easterly along the centerline of Valley Drive to its intersection with the eastern city limits of Bettendorf, Iowa and unincorporated Scott County, Iowa; thence south along the said city limits line to its intersection with the State line of the main channel of the Mississippi River; thence southwesterly along the State line of the main channel of the Mississippi River to the point of beginning and excluding therefrom the incorporated city limits of Panorama Park, Iowa, and including the City of Panorama Park.

Dated this ____ day of _____, 2021.

City of Bettendorf, Iowa

Scott County, Iowa

By _____
Robert Gallagher, Mayor,
City of Bettendorf

By _____
Ken Beck, Chairman,
Scott County Board of Supervisors

Attest:

By _____
Decker Ploehn, Clerk
City of Bettendorf

Attest:

By _____
Kerri Tompkins
Scott County Auditor

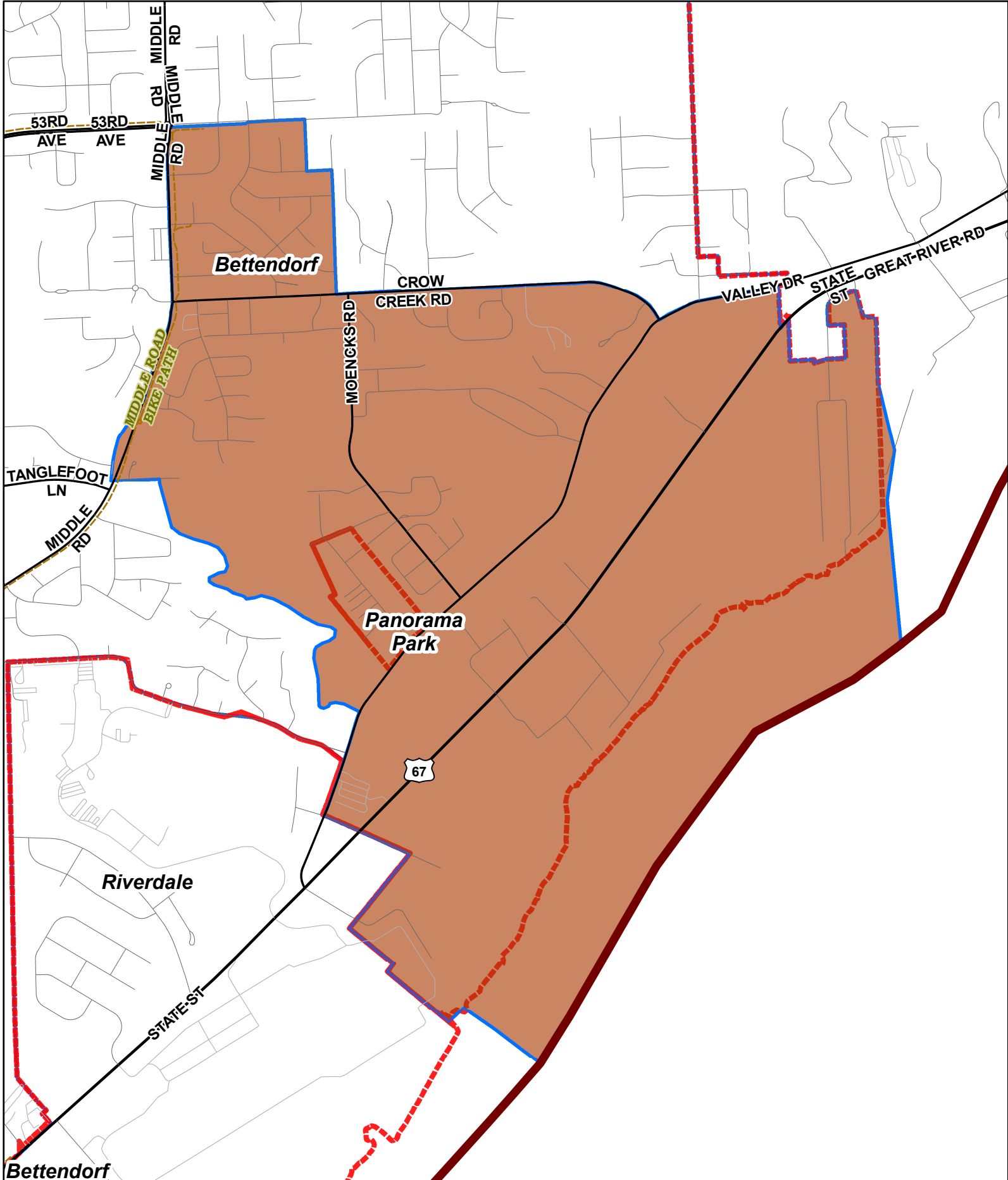


Scott County Auditor's Office

2021 Reprecincting

Precinct: Bett W5 P1

Population: 2,670



THE COUNTY AUDITOR'S SIGNATURE CERTIFIES
THAT THIS RESOLUTION HAS BEEN FORMALLY
APPROVED BY THE BOARD OF SUPERVISORS ON

DATE

SCOTT COUNTY AUDITOR

R E S O L U T I O N

SCOTT COUNTY BOARD OF SUPERVISORS

December 21, 2021

APPROVAL OF MEMORANDUM OF AGREEMENTS FOR COMBINED PRECINCTS.

BE IT RESOLVED BY the Scott County Board of Supervisors as follows:

- Section 1. The Scott County Board of Supervisors approves the Memorandums of Agreement between Scott County and the City of Davenport for two combined precincts of unincorporated Blue Grass Township and Davenport Precincts 11 and 13.
- Section 2. The Scott County Board of Supervisors approves the Memorandums of Agreement between Scott County and the City of Bettendorf for the combined precinct of the City of Panorama Park and Bettendorf Precinct B51.
- Section 3. The Board of Supervisors authorizes the Chairman of the Board to sign the agreements on behalf of the Board.
- Section 4. This resolution shall take effect immediately.