

PLANNING & DEVELOPMENT

600 West Fourth Street

Davenport, Iowa 52801-1106

Office: (563) 326-8643

Fax: (563) 326-8257

Email: planning@scottcountyiowa.gov



**NOTICE OF SCOTT COUNTY BOARD OF SUPERVISORS
PUBLIC HEARING FOR A REZONING**

In accordance with the Zoning Ordinance for unincorporated Scott County, the Board of Supervisors will hold a public hearing for a rezoning on **Thursday, January 19, 2023 at 5:30 P.M.** The meeting will be held in the **Boardroom on the 1st floor of the Scott Administrative Center at 600 West 4th Street, Davenport, Iowa 52801.**

An application has been submitted by **Jeffrey Nelson (deedholder Susan Nelson)** to rezone an approximately 3-acre portion of an existing 53-acre tract, more or less, (Scott County parcel #850723002) from Agricultural-General (A-G) to Single-Family Residential (R-1) to create a development right for one (1) single-family dwelling. The parcel is legally described as Part of the NE ¼ of the NE ¼ of Section 7 in Pleasant Valley Township. The area to be rezoned is more particularly described as:

COMMENCING AT THE NORTHWEST CORNER OF THE NORTHEAST QUARTER OF THE NORTHEAST QUARTER OF SAID SECTION 7; THENCE NORTH 87° 26' 15" EAST ALONG THE NORTH LINE OF THE NORTHEAST QUARTER OF SAID SECTION 7, A DISTANCE OF 20.11 FEET TO THE POINT OF BEGINNING; THENCE NORTH 87° 26' 15" EAST ALONG SAID NORTH LINE, A DISTANCE OF 223.07 FEET TO A 2242.00 FEET RADIUS CURVE, CONCAVE SOUTHWESTERLY ON THE WESTERLY RIGHT OF WAY LINE OF WELLS FERRY ROAD; THENCE 442.47 FEET SOUTHEASTERLY ALONG SAID CURVE, THROUGH A CENTRAL ANGLE OF 11°18'27" WITH A 441.75 FEET CHORD THAT BEARS SOUTH 31° 35' 15" EAST; THENCE SOUTH 87° 26' 15" WEST, A DISTANCE OF 436.89 FEET; THENCE NORTH 02° 38' 18" WEST, A DISTANCE OF 386.27 FEET TO THE POINT OF BEGINNING, CONTAINING 3.000 ACRES OR 130,678 SQUARE FEET, MORE OR LESS AND SUBJECT TO EASEMENTS AND RESTRICTIONS OF RECORD.





The Scott County Planning & Zoning Commission held a public hearing and took public comments on the proposal on December 20, 2022, and voted (5-0) to recommend approval to the Board of Supervisors. If you have questions or comments regarding this meeting or the proposed rezoning please call, write or email the Planning and Development Department, 600 West Fourth Street, Davenport, Iowa 52801, (563) 326-8643, planning@scottcountyiowa.gov or attend the meeting.

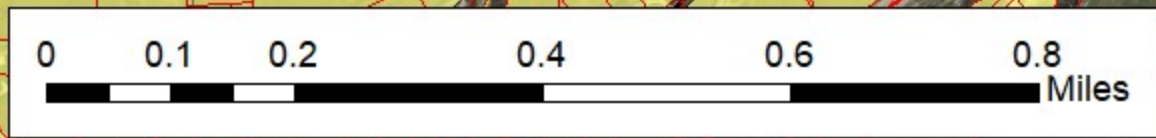
Chris Mathias
Director



Area to Be Rezoned

Zoning

	Ag-Preservation
	Ag-General
	Residential Single-Family
	Residential Multi-Family





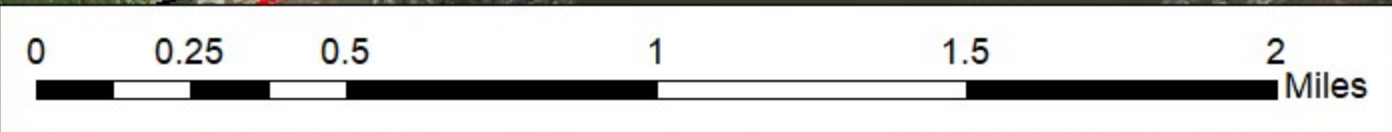
80

N

LECLAIRE

Area to Be Rezoned

67



BETTENDORF

Prepared by: Scott County Planning and Development, 600 West Fourth Street, Davenport Iowa

SCOTT COUNTY ORDINANCE NO. 23-_____

AN ORDINANCE TO AMEND THE ZONING MAP BY REZONING APPROXIMATELY 3 ACRES IN SECTION 7, PLEASANT VALLEY TOWNSHIP FROM AGRICULTURAL-GENERAL (A-G) TO SINGLE FAMILY RESIDENTIAL (R-1), ALL WITHIN UNINCORPORATED SCOTT COUNTY.

BE IT ENACTED BY THE BOARD OF SUPERVISORS OF SCOTT COUNTY IOWA:

Section 1. In accordance with Section 6-31 Scott County Code, the following described unit of real estate is hereby rezoned from Agricultural-General (A-G) to Single Family Residential (R-1) to-wit:

PART OF THE NE ¼ OF THE NE ¼ OF SECTION 7 OF PLEASANT VALLEY TOWNSHIP, COMMENCING AT THE NORTHWEST CORNER OF THE NORTHEAST QUARTER OF THE NORTHEAST QUARTER OF SAID SECTION 7; THENCE NORTH 87° 26' 15" EAST ALONG THE NORTH LINE OF THE NORTHEAST QUARTER OF SAID SECTION 7, A DISTANCE OF 20.11 FEET TO THE POINT OF BEGINNING; THENCE NORTH 87° 26' 15" EAST ALONG SAID NORTH LINE, A DISTANCE OF 223.07 FEET TO A 2242.00 FEET RADIUS CURVE, CONCAVE SOUTHWESTERLY ON THE WESTERLY RIGHT OF WAY LINE OF WELLS FERRY ROAD; THENCE 442.47 FEET SOUTHEASTERLY ALONG SAID CURVE, THROUGH A CENTRAL ANGLE OF 11°18'27" WITH A 441.75 FEET CHORD THAT BEARS SOUTH 31° 35' 15" EAST; THENCE SOUTH 87° 26' 15" WEST, A DISTANCE OF 436.89 FEET; THENCE NORTH 02° 38' 18" WEST, A DISTANCE OF 386.27 FEET TO THE POINT OF BEGINNING, CONTAINING 3.000 ACRES OR 130,678 SQUARE FEET, MORE OR LESS AND SUBJECT TO EASEMENTS AND RESTRICTIONS OF RECORD.

Section 2. This ordinance changing the above described land to Single Family Residential (R-1) is approved as recommended by the Planning and Zoning Commission.

Section 3. The County Auditor is directed to record this ordinance in the County Recorder's Office.

Section 4. Severability Clause. If any of the provisions of this Ordinance are for any reason illegal or void, then the lawful provisions of the Ordinance, which are separate from said unlawful provisions shall be and remain in full force and effect, the same as if the Ordinance contained no illegal or void provisions.

Section 5. Repealer. All ordinances or part of ordinances in conflict with the provisions of the Ordinance are hereby repealed.

Section 6. Effective Date. This Ordinance shall be in full force and effect after its final passage and publication as by law provided.

Approved this _____ day of _____ 2023.

Ken Beck, Chair
Scott County Board of Supervisors

Kerri Tompkins, County Auditor