


OFFICE OF THE COUNTY ADMINISTRATOR

600 West Fourth Street
Davenport, Iowa 52801-1187

Ph: (563) 326-8702 Fax: (563) 328-3285
www.scottcountyiowa.gov



April 18, 2023

TO: Mahesh Sharma, County Administrator
FROM: David Farmer, Budget & Administrative Services Director
SUBJ: Approval of 2023 Slough Bill Exemptions

Enclosed are the 2023 Slough Bill Exemptions as submitted to the Board for their approval. The Soil Conservation District has certified that these exemptions have been reviewed and meet the legal requirements.

The attached listing also shows that the requested acres fall within the maximum allowable acreage of 2,334 as set forth by resolution by the Board of Supervisors in 1990. A growth calculation occurs after the initial limit if 2,334 is met. Since the passage of the Slough Bill in 1990, the following acres and assessed valuations have been approved for exemption:

<u>Year</u>	<u>Acres</u>	<u>Exempt Val</u>
2005	882.88	380,996
2006	875.20	372,676
2007	917.07	464,855
2008	1,081.89	482,739
2009	1,130.39	633,815
2010	1,130.46	676,537
2011	1,115.34	920,720
2012	1,159.76	1,133,920
2013	1,213.73	1,272,453
2014	1,352.62	1,269,400
2015	1,508.49	2,213,310
2016	1,441.34	2,131,080
2017	1,513.04	2,087,320
2018	1,434.75	2,047,730
2019	1,634.09	2,067,420
2020	1,668.92	2,033,810
2021	1,663.32	2,028,520
2022	1,639.32	1,955,590
2023(requested)	1,542.85	1,916,300

There are exemption requests that are under the jurisdiction of City of Davenport and City of Bettendorf. Before the Board may approve these exemptions each City Council would need to approve the exemption requests.

cc: Tom McManus, County Assessor
Nick VanCamp, City Assessor

OFFICE OF THE COUNTY ASSESSOR

600 West 4th Street
Davenport, Iowa 52801-1030
Office: (563) 326-8635
www.scottcountyiowa.gov
assessor@scottcountyiowa.gov



TOM MCMANUS
County Assessor

JOHN KELLY
Deputy Assessor

April 18, 2023

To: Mahesh Sharma, Scott County Administrator

From: Tom R. McManus

RE: 2023 Slough Bill Applications

Enclosed is a list of the 2023 Slough Bill Tax Exemption applicants received from the Scott County Soil & Water Conservation District for the Board of Supervisors approval. The City of Bettendorf has approved the applications in their jurisdiction. The total number of acres recommended for approval are 1542.82 with a land value of \$1,916,300 in the rural area and 15.00 acres with a land value of \$76,900 in the urban area. The City of Davenport applications have been forwarded to the City of Davenport Assessor's Office.

If you need any more information, please contact myself or Amber Bentley, ext 3218.

Thank you,


Tom R McManus

Scott County Assessor

OFFICE OF THE COUNTY ADMINISTRATOR

600 West Fourth Street
Davenport, Iowa 52801-1187

Ph: (563) 326-8702 Fax: (563) 328-3285
www.scottcountyiowa.gov



March 10, 2023

Mayor Robert Gallagher
Bettendorf City Hall
1609 State Street
Bettendorf, Iowa 52722

Dear Mayor Gallagher:

The Board of Supervisors approved the implementation of the Slough Bill on March 29, 1990. The Slough Bill provisions allow exemptions for wetlands, recreational lakes, forest cover, forest reservations, rivers and streams, river and stream banks, wildlife habitat, native prairies and open prairies.

The resolution states that the Board will not consider exemptions for otherwise qualifying real property when it is located within the corporate limits of any municipality until the city council of that municipality first gives approval to the exemption request. We have received a request **Chad A. Miller** for Parcel #8414172032 representing a total of 4.3 acres, a request from **Judith A. Tully Revocable Trust** for Parcel # 841017204 representing a total of 10.7 acres. The exemption requests are enclosed for your city council's review and consideration.

Please notify me once the Bettendorf City Council has taken action on these exemption requests. Contact Tom McManus, Scott County Assessor, should additional information be needed at 563-326-8635.

Sincerely,

A handwritten signature in cursive script that reads "Deborah Dierkes".

Deborah Dierkes
Executive Assistant
deborah.dierkes@scottcountyiowa.gov

cc: Tom McManus, County Assessor
Property Owners

This application must be filed or postmarked to your local soil and water conservation district by February 1 of each year. Iowa conservation district addresses can be found at the Conservation Districts of Iowa website: (cdiowa.org).

Property Information - Please Print

Parcel number: 8414172032
Owner: CHAD A MILLER REVOC TRUST
Property location address: 4340 TANGLEWOOD RD
City: BETTENDORF State: IA ZIP: 52722
Property owner mailing address: 4340 TANGLEWOOD RD
City: BETTENDORF State: IA ZIP: 52722
County: Scott Number of acres: 4.30
Phone: 563-349-8692 Email: TaxExApp@millerwrks.com

Applicant if other than owner - Please Print

Name: Chad A Miller
Applicant mailing address: 4340 TANGLEWOOD RD
City: BETTENDORF State: IA ZIP: 52722
Phone: 563-349-8692 Email: TaxExApp@millerwrks.com

Relationship to owner: Owner

Property type:

- Recreational lakes [] Rivers and streams [x] Forest covers [x]
Open prairies [] River and stream banks [x] Section 427.1(22)(g) property []

An aerial photo of the property on which the property to be exempted is outlined:

Is included: [x] On file: [x]

If the property is a gully area susceptible to erosion, an erosion control map approved by the soil and conservation district commissioners: Is included [] On file []

I, Chad A Miller swear or affirm that the above property will not be used for economic gain of any kind during the assessment year.

Applicant Signature: Chad Miller Date: 11/30/2022

OFFICE USE ONLY

I hereby certify that the property described above is eligible to receive the exemption claimed.

Signed: [Signature] Date: 2/1/2023

Chairman, Scott County Soil and Water Conservation District

This open prairie property has been inspected and certified as having adequate ground cover consisting of native species, and that all primary and secondary noxious weeds present are being controlled to prevent the spread of seeds by either wind or water.

Signed: Date:

Chairman, County Board of Supervisors

Slough Bill Application Area

Date: 1/15/2020

Customer(s): CHAD A MILLER
District: SCOTT SOIL & WATER CONSERVATION DISTRICT

Field Office: DAVENPORT SERVICE CENTER
Agency: USDA-NRCS
Assisted By: J. Bisinger

Legal Description: 4.3 AC



USDA NAIP, Iowa State University GIS Facility

Prepared with assistance from USDA-Natural Resources Conservation Service

Legend

- forest_cover ~~1.6 ac~~ 2.0 AC
- slough-stream & stream banks 2.3 ac
- Consplan-14894
- Iowa - Counties
- Scott Co - Townships





Property Tax

Natural Conservation and Wildlife Areas Property Tax Exemption

Iowa Code section 427.1(22)

This application must be filed or postmarked to your local soil and water conservation district by February 1 of each year. Iowa conservation district addresses can be found at the Conservation Districts of Iowa website: (cdiowa.org).

Property Information – Please Print

Parcel number: 841017204 (forest cover)

Owner: Judith A Tully Revocable Trust (Jim & Judy Tully)

Property location address: 3000 Barcelona Terrace

City: Bettendorf State: IA ZIP: 52722

Property owner mailing address: 3000 Barcelona Terrace

City: Bettendorf State: IA ZIP: 52722

County: Scott Number of acres: 10.7 acres

Phone: 563-332-5585 Email: _____

Applicant if other than owner – Please Print

Name: _____

Applicant mailing address: _____

City: _____ State: _____ ZIP: _____

Phone: _____ Email: _____

Relationship to owner: _____

Property type:

- Recreational lakes Rivers and streams Forest covers
- Open prairies River and stream banks Section 427.1(22)(g) property

An aerial photo of the property on which the property to be exempted is outlined:

Is included: On file:

If the property is a gully area susceptible to erosion, an erosion control map approved by the soil and conservation district commissioners: Is included On file

I Judith A Tully Revocable Trust swear or affirm that the above property will not be used for economic gain of any kind during the assessment year.

Applicant Signature: Judith A Tully Date: 1/16/2023

as trustee OFFICE USE ONLY

I hereby certify that the property described above is eligible to receive the exemption claimed.

Signed: [Signature] Date: 2/1/2023

Chairman, Scott County Soil and Water Conservation District

This open prairie property has been inspected and certified as having adequate ground cover consisting of native species, and that all primary and secondary noxious weeds present are being controlled to prevent the spread of seeds by either wind or water.

Signed: _____ Date: _____

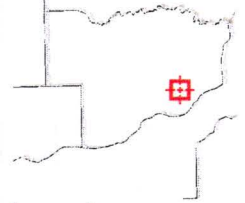
Chairman, _____ County Board of Supervisors



Scott County / City of Davenport, Iowa



Overview



Legend

- Parcels
- Parcel Point
- Political Township
- All Roads**
- Interstate
- US Highway
- State Highway
- County Route
- Major road
- Local roads
- Ramp
- Alleyway/Access Road
- Bike/Pedestrian Trail
- Driveway
- Rights of Way
- Railroad
- County Boundary
- Major Rivers and Streams**
- River Centerline
- River Boundary
- Major Stream
- Minor Streams, Other**
- Minor Stream
- Small Lake/Pond
- Drainageways, etc
- Island
- Major Rivers and Lake**
- Lake
- Major Stream
- River
- Minor Lakes and Ponds**

Parcel ID 841017204
 Sec/Twp/Rng n/a
 Property Address 3000 BARCELONA TR

Alternate ID n/a
 Class R
 Acreage 15.6

Owner Address JUDITH A TULLY REVOCABLE TRUST
 3000 BARCELONA TR
 BETTENDORF IA 52722

Scott County Soil & Water Conservation District

8370 Hillandale Road, Davenport, IA 52806
 (563) 391-1403 Fax (563) 388-0682

Chad Dexter Lora Schmidt Joshua Witt Christine Bolte Richard Golinghorst

February 2, 2023

Scott County Assessor
 600 W. 4th Street
 Davenport, IA 52801

Enclosed are the applications for tax exemption under the Slough Bill. The SWCD Commissioners have recognized these applications as meeting the criteria for the type of exemption stated.

Renewal Applications:

Mary Arter ✓ Open Prairie 20.0 acres ✓
 John & Mary Arter ✓ Open Prairie 188.11 acres ✓

Charles Beason ✓ Forest Cover 2.4 acres ✓
 Forest Cover 2.81 4.01 acres ✓

David Bierl ✓ Open Prairie 2.20 2.636 acres ✓
 Open Prairie 2.3 acres

Andrew Claeys ✓ Forest Cover 6.15 acres

Paul Claeys ✓ Forest Cover 17.31 acres ✓

✓ Doug Vickstrom Rev Trust Open Prairie 459.24660.64 acres ✓

J.C. Davis, Jr. ✓ Forest Cover 8.3 acres ✓

Eugene Johnson Trust ✓ Open Prairie 17.45 acres ✓

AVENPORT Genesis Systems Group Open Prairie 13.347 acres ✓

Haase Living Trust ✓ Open Prairie 7.0 acres

Marianne Hamilton ✓ Open Prairie 5.602 acres ✓

Greg Hawk ✓ Forest Cover 18.1 acres ✓

Alan Henningsen ✓ Forest Cover 19.0 acres ✓

Open Prairie 59.3 acres ✓

Open Prairie 66.2 acres ✓

Jon Hilmann ✓ Forest Cover 15.0 acres ✓

JO-DA, LLC ✓ Open Prairie 36.3 acres ✓

Carol Klemme ✓ River & Streambanks 34.5 acres ✓

Robert Kolwey ✓ Forest Cover 3.0 acres ✓

AVENPORT Dean Krueger Forest Cover 22.98 acres ✓

Open Prairie 25.80 acres

Open Prairie 22.51 acres

Marguerite Johnson Trust ✓ Open Prairie 4.6 acres ✓

ETTENDORF Chad A Miller Rev Trust Forest Cover 2.0 acres

River & Streambanks 2.3 acres

Brad Moeller ✓ Open Prairie 50.0 acres ✓

Forest Cover 16.48 acres ✓

Richard Mohr ✓ Forest Cover 12.02 acres ✓

Jane Morrell ✓ Forest Cover 5.248 acres ✓

AVENPORT Shirley Perry ✓ Open Prairie 5.0 acres ✓

Michael Purcell ✓ Forest Cover 3.1 acres ✓

Open Prairie 5.5 acres ✓

Terry Rathje ✓ Open Prairie 4.2 acres ✓

NELLI LLC FOREST COVER 1.2 AC
 NELLI LLC OPEN PRAIRIE 0.43 AC


<u>DAVENPORT</u>	<u>Brian Ritter</u>	Forest Cover	3.8 acres	
	Ryan Living Trust ✓	Forest Cover	5.0 acres ✓	
	Tony Singh ✓	Open Prairie	6.6 acres ✓	PRAIRIE OAKS LLC
	Joe or Pam Slater ✓	Open Prairie	2.0 acres ✓	
	STL Properties LLC ✓	Open Prairie	71.9 acres ✓	
	Andrew Strunk ✓	Forest Cover	2.0 acres ✓	
	Kim Strunk ✓	Open Prairie	5.0 acres ✓	
	Ben Taylor ✓	Forest Cover	3.4 acres ✓	
	*Diane Tee ✓	Open Prairie	2.9 acres ✓	
	Inez Tobin ✓	Forest Cover	125.0 acres ✓	
<u>DETTENDOM</u>	<u>Judy A Tully Rev Trust</u>	Forest Cover	10.7 acres	
<u>DAVENPORT</u>	<u>Michael Voss/Burton Voss Trust</u>	Forest Cover	85.29 acres	
	Connie Youngers ✓	Open Prairie	6.016 acres ✓	
	*New application but applied in previous years			

New Application

<u>DAVENPORT</u>	<u>Robert or Janice Jackson</u>	Forest Cover	12.18 acres
		Parcel #30737-16A	


Please contact me if you have any questions.

Sincerely,



Jan McClurg
 Conservation Assistant
 Iowa Department of Agriculture and Land Stewardship
 Scott County Soil & Water Conservation District
 8370 Hillandale Rd
 Davenport IA 52806
 563.391.1403 x3
 jan.mcclurg@ia.nacdnet.net

OFFICE OF THE COUNTY ADMINISTRATOR
600 West Fourth Street
Davenport, Iowa 52801-1030



Ph: (563) 326-8702 Fax: (563) 328-3285
www.scottcountyiowa.gov

March 15, 2023

Tiffany Thorndike
Executive Assistant/Office of the Mayor & City Council
City of Davenport
226 West 4th Street
Davenport, Iowa 52801

Dear Tiffany:

The Board of Supervisors approved the implementation of the Slough Bill on March 29, 1990. The Slough Bill provisions allow exemptions for wetlands, recreational lakes, forest cover, forest reservations, rivers and streams, river and stream banks, wildlife habitat, native prairies and open prairies.

The resolution states that the Board will not consider exemptions for otherwise qualifying real property when it is located within the corporate limits of any municipality until the city council of that municipality first gives approval to the exemption request. Below is a list of exemptions the Davenport City Assessor received:

<u>Name</u>	<u>Acres</u>	<u>Tax Exemption</u>	<u>Amount</u>
Brian Ritter	3.8	Forest Cover	\$36,470
Shirley Perry	5.0	Open Prairie	\$4,890
Genesis Systems Group LTD	7.0	Open Prairie	\$116,500
Lillian Voss/Burton Voss Trust	57.59	Forest Cover	\$54,840
David R. Bierl	2.3	Open Prairie	\$1,150
David R. Bierl	5.65	Forest Cover	\$2,830
Dean Krueger	22.51	Open Prairie	\$19,010
Dean Krueger	25.8	Forest Cover	\$21,500

The exemption requests are enclosed for your city council's review and consideration.

Please notify me as soon as possible once the Davenport City Council has taken action on these exemption requests, and if possible email a copy of the resolution. Contact Nick VanCamp, Davenport City Assessor, should additional information be needed. Thank you for your attention to this matter.

Sincerely,

Deborah Dierkes
Executive Assistant
deborah.dierkes@scottcountyiowa.gov

cc: Nick Van Camp, Davenport City Assessor
Property Owners

DAVENPORT CITY ASSESSOR'S OFFICE

SCOTT COUNTY ADMINISTRATIVE CENTER

March 14, 2023

Scott County Board of Supervisors
Scott County Administrative Center
600 West 4th Street
Davenport, Iowa 52801

The Davenport City Assessor's Office has received six applications for Open Prairie/Forest Cover Property Tax Exemption for 2023.

These applications were certified by the Chairman of the County Soil Conservation District that the properties are eligible for exemption. The properties that meet the qualifications are described as follows:

- 1) Brian Ritter – **3.8 acres** – Residential – 20519-03 - **\$43,100** – Forest Cover
- 2) Shirley Perry - **5 acres** - Agricultural – Y3337-04A - **\$5,990** – Open Prairie
- 3) Genesis Systems Group LTD – **7 acres** - Industrial – X3501-01 - **\$116,500** - Open Prairie
- 4) Lillian Voss – **57.59 acres** – **\$67,580** – Forest Cover

Agricultural – 31807-01, 31717-06A, 31717-01, 31703-14, 30851-20, 31719-21, 31719-20,
31719-19, 31703-15A

Residential – 31703-13

- 5) David P. Bierl – **7.95 total acres** – 2.3 acres Open Prairie & 5.65 acres Forest Cover
Residential - S3021-OLA - **\$3,980**
- 6) Dean Krueger – **48.31 total acres** - Residential– 31803-09 & 31805-02 – **\$40,510**

22.51 acres - \$19,010 – Open Prairie

25.80 acres - \$21,500 – Forest Cover

It is recommended that the above referenced applications be approved by the Scott County Board of Supervisors for 2023 and the property owners be notified of the board's decision.

Sincerely,

Nick Van Camp
Davenport City Assessor

Encl: Open Prairie/Forest Cover Application List and Applications

2023

Open Prairie & Forest Cover

Note: Forest Cover does not deduct an acre for abandoned buildings like forest reservation does.

	Owner	Parcel #	Rt #	Class	Acres	Exempt Amt	Notes	
1	Ritter, Brian	20519-03	207004	Res	3.8	\$ 43,100	Forest Cover	4.447 total acres
2	Perry, Shirley	Y3337-04A	Y03009	Ag	5	\$ 5,990	Open Prairie	11 total acres
3	Genesis Systems Group LTD	X3501-01	X01036	Ind	7	\$ 116,500	Open Prairie	15.85 total acres
4	Voss, Lillian	31807-01	304009	Ag	10.74	\$ 12,910	Forest Cover	12 total acres
		31717-06A	304012	Ag	0.63	\$ 700	Forest Cover	New 2017 all exempt
	PN: 31701-01 - 25 acres is under Forest Reservation	31717-01	304013	Ag	13.22	\$ 15,890	Forest Cover	New 2017 3 Dwellings, 18.32 total acres
		31703-13	304015	Res	1	\$ 1,980	Forest Cover	\$100 House & .252 aces not ex
		31703-14	304017	Ag	6.53	\$ 7,690	Forest Cover	\$90 House All Land Exempt
		30851-20	304019	Ag	5.62	\$ 7,030	Forest Cover	New 2017 all exempt
		31719-21	308038	Ag	0.32	\$ 450	Forest Cover	New 2017 all exempt
		31719-20	308039	Ag	2.7	\$ 3,660	Forest Cover	New 2017 all exempt
		31719-19	308040	Ag	0.36	\$ 450	Forest Cover	New 2017 all exempt
		31703-15A	304018	Ag	16.47	\$ 16,820	Forest Cover	New 2017 22.16 acres. 2.7 Forest Reserve, 2.99 water, remain Forest Cover
					57.59	\$ 67,580	Total	
5	Bierl, David P	S3021-OLA	S21030	Res	2.3	\$ 1,150	Open Prairie	all exempt
					5.65	\$ 2,830	Forest Cover	
					7.95	\$ 3,980	Total	
6	Dean Krueger	31803-09	303012	Res	17.5	\$ 14,000	Open Prairie	last time filed 2019
					21.5	\$ 17,200	Forest Cover	
		31805-02	303015	Res	5.01	\$ 5,010	Open Prairie	
					4.3	\$ 4,300	Forest Cover	
					48.31	40,510	Total	
				Grand Total	129.65	\$ 277,660		

This application must be filed or postmarked to your local soil and water conservation district by February 1 of each year. Iowa conservation district addresses can be found at the Conservation Districts of Iowa website: (cdiowa.org).

Property Information – Please Print

Res

Parcel number: 20519-03 (forest cover) (207004)

Owner: Brian Ritter

Property location address: _____

City: _____ State: _____ ZIP: _____

Property owner mailing address: 4622 Rockingham Rd.

City: Davenport State: IA ZIP: 52802

County: Scott Number of acres: 3.8 acres

Phone: 563-529-0110 Email: britter77@gmail.com

Applicant if other than owner – Please Print

Name: _____

Applicant mailing address: _____

City: _____ State: _____ ZIP: _____

Phone: _____ Email: _____

Relationship to owner: _____

Property type:

Recreational lakes Rivers and streams Forest covers

Open prairies River and stream banks Section 427.1(22)(g) property

An aerial photo of the property on which the property to be exempted is outlined:

Is included: On file:

If the property is a gully area susceptible to erosion, an erosion control map approved by the soil and conservation district commissioners: Is included On file

I Brian Ritter swear or affirm that the above property will not be used for economic gain of any kind during the assessment year.

Applicant Signature: [Signature] Date: 12/1/2022

OFFICE USE ONLY

I hereby certify that the property described above is eligible to receive the exemption claimed.

Signed: [Signature] Date: 2/1/2023

Chairman, Scott County Soil and Water Conservation District

This open prairie property has been inspected and certified as having adequate ground cover consisting of native species, and that all primary and secondary noxious weeds present are being controlled to prevent the spread of seeds by either wind or water.

Signed: _____ Date: _____

Chairman, _____ County Board of Supervisors

This application must be filed or postmarked to your local soil and water conservation district by February 1 of each year. Iowa conservation district addresses can be found at the Conservation Districts of Iowa website: (cdiowa.org).

Property Information – Please Print

Ag

Parcel number: Y3337-04A (open prairie) (Y03009)

Owner: Shirley Perry

Property location address: _____

City: _____ State: _____ ZIP: _____

Property owner mailing address: 20739 210th St.

City: Bettendorf State: IA ZIP: 52722

County: Scott Number of acres: 5 acres

Phone: 563-343-3450 Email: _____

Applicant if other than owner – Please Print

Name: _____

Applicant mailing address: _____

City: _____ State: _____ ZIP: _____

Phone: _____ Email: _____

Relationship to owner: _____

Property type:

- Recreational lakes Rivers and streams Forest covers
- Open prairies River and stream banks Section 427.1(22)(g) property

An aerial photo of the property on which the property to be exempted is outlined:

Is included: On file:

If the property is a gully area susceptible to erosion, an erosion control map approved by the soil and conservation district commissioners: Is included On file

I, Shirley Perry swear or affirm that the above property will not be used for economic gain of any kind during the assessment year.

Applicant Signature: Shirley Perry Date: 12-19-2022

OFFICE USE ONLY

I hereby certify that the property described above is eligible to receive the exemption claimed.

Signed: [Signature] Date: 2/1/2023

Chairman, Scott County Soil and Water Conservation District

This open prairie property has been inspected and certified as having adequate ground cover consisting of native species, and that all primary and secondary noxious weeds present are being controlled to prevent the spread of seeds by either wind or water.

Signed: _____ Date: _____

Chairman, _____ County Board of Supervisors

This application must be filed or postmarked to your local soil and water conservation district by February 1 of each year. Iowa conservation district addresses can be found at the Conservation Districts of Iowa website: (cdiowa.org).

Property Information – Please Print

Ind

Parcel number: X3501-01 *(X01036)*

Owner: Genesis Systems Group LLC

Property location address: _____

City: _____ State: _____ ZIP: _____

Property owner mailing address: 8900 N. Harrison St.

City: Davenport State: IA ZIP: 52806

County: Scott Number of acres: 7 acres

Phone: 563-445-5600 Email: lbunn@genesis-systems.com

Applicant if other than owner – Please Print

Name: _____

Applicant mailing address: _____

City: _____ State: _____ ZIP: _____

Phone: _____ Email: _____

Relationship to owner: _____

Property type:

- Recreational lakes Rivers and streams Forest covers
- Open prairies River and stream banks Section 427.1(22)(g) property

An aerial photo of the property on which the property to be exempted is outlined:

Is included: On file:

If the property is a gully area susceptible to erosion, an erosion control map approved by the soil and conservation district commissioners: Is included On file

I Lisa Bunn swear or affirm that the above property will not be used for economic gain of any kind during the assessment year.

Applicant Signature: *Lisa Bunn* Date: 10-28-2022

OFFICE USE ONLY

I hereby certify that the property described above is eligible to receive the exemption claimed.

Signed: *[Signature]* Date: 2/1/2023

Chairman, Scott County Soil and Water Conservation District
This open prairie property has been inspected and certified as having adequate ground cover consisting of native species, and that all primary and secondary noxious weeds present are being controlled to prevent the spread of seeds by either wind or water.

Signed: _____ Date: _____

Chairman, _____ County Board of Supervisors

NO MSGS accepted

This application must be filed or postmarked to your local soil and water conservation district by February 1 of each year. Iowa conservation district addresses can be found at the Conservation Districts of Iowa website: (cdiowa.org).

Property Information - Please Print

Parcel number: See attached page for parcel #'s

Owner: Michael Voss/ Burton Voss Trust

Property location address:

City: State: ZIP:

Property owner mailing address: 4336 S. Concord St.

City: Davenport State: IA ZIP: 52802

County: Scott Number of acres: 85.29 acres

Phone: 563-323-1173 / 563-210-0331 Email:

Applicant if other than owner - Please Print

Name:

Applicant mailing address:

City: State: ZIP:

Phone: Email:

Relationship to owner:

Property type:

- Recreational lakes, Rivers and streams, Forest covers, Open prairies, River and stream banks, Section 427.1(22)(g) property

An aerial photo of the property on which the property to be exempted is outlined:

Is included: On file:

If the property is a gully area susceptible to erosion, an erosion control map approved by the soil and conservation district commissioners: Is included: On file:

I Michael Voss swear or affirm that the above property will not be used for economic gain of any kind during the assessment year.

Applicant Signature: Michael Voss Date: 1/19/2023

OFFICE USE ONLY

I hereby certify that the property described above is eligible to receive the exemption claimed.

Signed: Date: 2/1/2023

Chairman, Scott County Soil and Water Conservation District

This open prairie property has been inspected and certified as having adequate ground cover consisting of native species, and that all primary and secondary noxious weeds present are being controlled to prevent the spread of seeds by either wind or water.

Signed: Date:

Chairman, County Board of Supervisors

ATTACHMENT TO BURTON VOSS TRUST APPLICATION FOR PROPERTY TAX EXEMPTION

<u>PARCEL #</u>	<u>ACRES</u>	<u>EXEMPTION</u>
31717-06A	0.63	FOREST COVER – Michael Voss/Lillian Voss
31703-13	1.00	FOREST COVER
31703-14	6.53	FOREST COVER
31717-01	13.22	FOREST COVER
31719-19	0.36	FOREST COVER
31719-20	2.70	FOREST COVER
31719-21	0.32	FOREST COVER
31807-01	10.74	FOREST COVER
30851-20	5.62	FOREST COVER
31703-15A	16.47	FOREST COVER – Burton Voss

TOTAL EXEMPTION =

57.59

*parcel 31703-15A was reviewed and qualifies for Forest Cover. The parcel is 22.16 acres. There are 2.7 acres that qualify for Forest Reserve. The remaining acres 16.47 less the acres that are water or wetlands qualify for Forest Cover.

LM

Iowa Code section 427.1(22)

This application must be filed or postmarked to your local soil and water conservation district by February 1 of each year. Iowa conservation district addresses can be found at the Conservation Districts of Iowa website: (cdiowa.org).

Property Information - Please Print

Res

Parcel number: S3021-OLA (2.3 ac. open prairie, 5.65 ac. forest cover) (521030)

Owner: David Bierl

Property location address:

City: State: ZIP:

Property owner mailing address: 5819 Shawnee Dr.

City: Davenport State: IA ZIP: 52804

County: Scott Number of acres: 8.45 acres 7.95

Phone: 563-391-3081 Email: 794-5581 (work)

Applicant if other than owner - Please Print

Name:

Applicant mailing address:

City: State: ZIP:

Phone: Email:

Relationship to owner:

Property type:

- Recreational lakes [] Rivers and streams [] Forest covers [x]
Open prairies [x] River and stream banks [] Section 427.1(22)(g) property []

An aerial photo of the property on which the property to be exempted is outlined:

Is included: [] On file: []

If the property is a gully area susceptible to erosion, an erosion control map approved by the soil and conservation district commissioners: Is included [] On file []

I David Bierl swear or affirm that the above property will not be used for economic gain of any kind during the assessment year.

Applicant Signature: David P. Bierl Date: 1/24/23

OFFICE USE ONLY

I hereby certify that the property described above is eligible to receive the exemption claimed.

Signed: [Signature] Date: 2/1/2023

Chairman, Scott County Soil and Water Conservation District

This open prairie property has been inspected and certified as having adequate ground cover consisting of native species, and that all primary and secondary noxious weeds present are being controlled to prevent the spread of seeds by either wind or water.

Signed: Date:

Chairman, County Board of Supervisors

Iowa Code section 427.1(22)

This application must be filed or postmarked to your local soil and water conservation district by February 1 of each year. Iowa conservation district addresses can be found at the Conservation Districts of Iowa website: (cdiowa.org).

(303062) Res
(303015) Res

Property Information – Please Print

Parcel number: 31803-09 and 31805-02, Open Prairie 22.51, Forest Cover 25.80

Owner: Dean Krueger

Property location address: 3750 Nobis Dr

City: Davenport State: IA ZIP: 52802

Property owner mailing address: _____

City: _____ State: _____ ZIP: _____

County: _____ Number of acres: 48.31

Phone: 563-343-9123 Email: d.krueger@mchsi.com

Applicant if other than owner – Please Print

Name: _____

Applicant mailing address: _____

City: _____ State: _____ ZIP: _____

Phone: _____ Email: _____

Relationship to owner: _____

Property type:

- Recreational lakes
- Rivers and streams
- Forest covers
- Open prairies
- River and stream banks
- Section 427.1(22)(g) property

An aerial photo of the property on which the property to be exempted is outlined:

Is included: On file:

If the property is a gully area susceptible to erosion, an erosion control map approved by the soil and conservation district commissioners: Is included On file

I, Dean Krueger swear or affirm that the above property will not be used for economic gain of any kind during the assessment year.

Applicant Signature: Dean Krueger Date: 1/19/2023

OFFICE USE ONLY

I hereby certify that the property described above is eligible to receive the exemption claimed.

Signed: [Signature] Date: 2/1/2023

Chairman, Scott County Soil and Water Conservation District

This open prairie property has been inspected and certified as having adequate ground cover consisting of native species, and that all primary and secondary noxious weeds present are being controlled to prevent the spread of seeds by either wind or water.

Signed: _____ Date: _____

Chairman, _____ County Board of Supervisors

2023 SLOUGH BILL RURAL TOTALS

Primary Owner	Parcel Number	Exempt Type	Exempt Total Amount	Exempt Acres	Exempt Adjusted CSR
ARTER JOHN D	021419005	FOREST COVER - AG	2100	2.400	77.23
ARTER JOHN D	021421004	OPEN PRAIRIE - AG	3400	4.600	122.85
ARTER JOHN D	021433004	OPEN PRAIRIE - AG	21300	16.950	772.29
ARTER JOHN D	021435002	OPEN PRAIRIE - AG	47000	38.500	1704.16
ARTER JOHN D	021437002	OPEN PRAIRIE - AG	11100	11.400	402.12
ARTER JOHN D	021449001	OPEN PRAIRIE - AG	26700	23.900	967.32
ARTER JOHN D	021451001	OPEN PRAIRIE - AG	30400	33.300	1103.00
ARTER JOHN D	021453001	OPEN PRAIRIE - AG	4700	5.000	171.89
ARTER JOHN D	021555002	OPEN PRAIRIE - AG	11800	12.250	426.77
ARTER JOHN D	022321002	OPEN PRAIRIE - AG	52200	42.210	1892.18
ARTER MARY ELIZABETH	022103001	OPEN PRAIRIE - AG	23300	20.000	845.84
BEASON CHARLES	8506555041	RES - FOREST COVER	7300	2.810	0.00
BEASON CHARLES	8506555041	RES - OPEN PRAIRIE	14400	2.200	0.00
CAROL A KLEMME REV TRUST	042749005	FOREST COVER - AG	3300	3.000	119.31
CLAEYS ANDREW	040517002	FOREST COVER - AG	1700	3.210	62.30
CLAEYS ANDREW	040637001	FOREST COVER - AG	1400	10.500	50.73
CLAEYS ANDREW	040653004	FOREST COVER - AG	1400	3.600	49.30
CLAEYS PAUL D	041035001	OPEN PRAIRIE - AG	10400	8.300	376.30
DAVIS J C JR	9216071022	RES - FOREST COVER	34200	17.450	0.00
DOUGLAS E VICKSTROM REV TRUST	040305005	OPEN PRAIRIE - AG	1200	7.210	44.51
DOUGLAS E VICKSTROM REV TRUST	040349002	OPEN PRAIRIE - AG	121700	108.050	4414.61
DOUGLAS E VICKSTROM REV TRUST	040351004	OPEN PRAIRIE - AG	313800	260.940	11381.97
DOUGLAS E VICKSTROM REV TRUST	040353004	OPEN PRAIRIE - AG	252300	235.000	9149.52
DOUGLAS E VICKSTROM REV TRUST	040455006	OPEN PRAIRIE - AG	56100	47.140	2035.53
EUGENE L JOHNSON FAMILY TRUST	952333101	RES - OPEN PRAIRIE	33900	11.980	0.00
EUGENE L JOHNSON FAMILY TRUST	952335304	RES - OPEN PRAIRIE	6000	1.367	0.00
HAASE LIVING TRUST	051951002	RES - FOREST COVER	8100	3.740	0.00
HAASE LIVING TRUST	051951004	RES - FOREST COVER	4100	1.862	0.00
HAMILTON MARIANNE	720249003	FOREST COVER - AG	8900	18.100	324.19
HAWK GREGORY G	920951002	FOREST COVER - AG	9500	7.500	346.37
HAWK GREGORY G	920951003	RES - FOREST COVER	40200	11.500	0.00
HENNINGSEN ALAN L	030533001	FOREST COVER - AG	18400	22.300	667.87
HENNINGSEN ALAN L	030533001	OPEN PRAIRIE - AG	22600	19.500	819.07
HENNINGSEN ALAN L	030623001	FOREST COVER - AG	18600	15.000	673.67
HENNINGSEN ALAN L	030623001	OPEN PRAIRIE - AG	16300	14.500	592.01
HENNINGSEN ALAN L	030639001	FOREST COVER - AG	26200	22.000	951.65
HENNINGSEN ALAN L	030639001	OPEN PRAIRIE - AG	37400	32.200	1356.40
HILLMANN JON P	032619002	FOREST COVER - AG	20000	15.000	725.94
JO-DA LLC	030705001	RIVERS/STREAMS/BANKS - AG	4300	4.000	155.96
JO-DA LLC	030705001	OPEN PRAIRIE - AG	32500	30.000	1177.08
JO-DA LLC	030707001	RIVERS/STREAMS/BANKS - AG	2300	2.000	83.83
JO-DA LLC	030707001	OPEN PRAIRIE - AG	5300	4.300	192.78
JO-DA LLC	030707002	RIVERS/STREAMS/BANKS - AG	18700	22.000	679.79
JO-DA LLC	030721001	RIVERS/STREAMS/BANKS - AG	4400	6.000	158.86
JO-DA LLC	030721001	OPEN PRAIRIE - AG	800	2.000	27.65
JO-DA LLC	030723002	RIVERS/STREAMS/BANKS - AG	600	0.500	23.15
KOLWEY ROBERT L	721707002	FOREST COVER - AG	10600	22.980	386.21
MARGUERITE A JOHNSON 2004 TR	952349201	RES - OPEN PRAIRIE	13000	4.600	0.00
MOELLER BRADLEY D	022105003	FOREST COVER - AG	10300	9.480	374.26
MOELLER BRADLEY D	022105003	OPEN PRAIRIE - AG	21900	17.600	793.61
MOELLER BRADLEY D	022107001	FOREST COVER - AG	9000	7.000	324.79

MOELLER BRADLEY D	022107001	OPEN PRAIRIE - AG	36400	32.400	1319.25
MOHR RICHARD J	042007001	FOREST COVER - AG	15000	12.020	545.19
MORRELL JANE E	021137001	RES - OPEN PRAIRIE	2200	2.000	0.00
MORRELL JANE E	021153006	RES - OPEN PRAIRIE	63100	3.248	0.00
NELLI LLC	850655503	RES - FOREST COVER	3100	1.200	0.00
NELLI LLC	850655503	RES - OPEN PRAIRIE	2800	0.436	0.00
PRAIRIE OAKS LLC	9516491041	RES - OPEN PRAIRIE	17300	6.600	0.00
PURCELL LINDA KAREN	850717011	RES - FOREST COVER	8100	3.100	0.00
PURCELL LINDA KAREN	850717011	RES - OPEN PRAIRIE	35900	5.500	0.00
RATHJE TERRY D	0305370021	RES - OPEN PRAIRIE	11400	4.200	0.00
RYAN LIVING TRUST	021551001	RES - FOREST COVER	5400	5.000	0.00
SLATER JOSEPH L	031301002	OPEN PRAIRIE - AG	500	0.500	17.68
SLATER JOSEPH L	031317004	OPEN PRAIRIE - AG	1600	1.500	57.36
STL PROPERTIES LLC	021633002	OPEN PRAIRIE - AG	26700	24.870	968.99
STL PROPERTIES LLC	021649004	OPEN PRAIRIE - AG	41400	34.920	1500.09
STL PROPERTIES LLC	022101002	OPEN PRAIRIE - AG	14000	12.110	506.32
STRUNK ANDREW	910339005	FOREST COVER - AG	2500	2.000	90.16
STRUNK KIM MARTIN	910339004	OPEN PRAIRIE - AG	7100	5.000	256.06
TAYLOR BENJAMIN JOHN	850705002	RES - FOREST COVER	18500	3.400	0.00
TEE DONALD A	9216071021	RES - OPEN PRAIRIE	14200	2.900	0.00
TOBIN LIVING TRUST	033303001	FOREST COVER - AG	700	0.500	24.46
TOBIN LIVING TRUST	033305001	FOREST COVER - AG	18200	14.500	661.52
TOBIN LIVING TRUST	033307001	FOREST COVER - AG	23000	24.500	835.94
TOBIN LIVING TRUST	033319001	FOREST COVER - AG	7100	8.200	258.34
TOBIN LIVING TRUST	033321001	FOREST COVER - AG	22700	28.100	824.35
TOBIN LIVING TRUST	033323001	FOREST COVER - AG	41500	39.200	1505.09
TOBIN LIVING TRUST	033401002	FOREST COVER - AG	200	1.000	8.02
TOBIN LIVING TRUST	033417001	FOREST COVER - AG	5500	9.000	200.57
YOUNGERS CONNIE R	042749006	RES - OPEN PRAIRIE	13100	6.016	0.00
		TOTAL	1,916,300	1,542.849	56,584.260

Resolution No. 2023-177

Resolution offered by Alderman Condon.

RESOLVED by the City Council of the City of Davenport, Iowa.

RESOLUTION approving six 2023 Open Prairie/Forest Cover property tax exemptions.

WHEREAS, the Scott County Board of Supervisors has implemented the "Slough Bill" which provides for exemption from local real estate taxes of real estate committed to certain uses, including wetlands, forest cover, and open prairies; and

WHEREAS, the County has received applications for exemption for the following properties, with the owner and use also noted:

3.8 acres of forest cover located at parcel 20519-03, owned by Brian Ritter;

5.0 acres of open prairie located at parcel Y3337-04A, owned by Shirley Perry;

7.0 acres of open prairie located at parcel X3501-01, owned by Genesis Systems Group LTD;

57.59 acres of forest cover located at parcels 31807-01, 31717-06A, 31717-01, 31703-13, 31703-14, 30851-20, 31719-21, 31719-20, 31719-19, 31703-15A, owned by Lillian Voss/Burton Voss Trust;

2.3 acres of open prairie and 5.65 acres of forest cover at parcel S3021-OLA, owned by David Bierl;


22.51 acres of open prairie and 25.8 acres of forest cover at parcel 31803-09 and 31805-02, owned by Dean Krueger; and

WHEREAS, the land lies within the corporate limits of the City of Davenport, and the exemptions are referred to the City Council for its review and approval.

NOW, THEREFORE, BE IT RESOLVED by the City Council of the City of Davenport, Iowa that the six 2023 Open Prairie/Forest Cover property tax exemptions are hereby approved.

Passed and approved this 12th day of April, 2023.

Approved:



Mike Matsen
Mayor



Attest:



Brian Krup
Deputy City Clerk

OFFICE OF THE COUNTY ADMINISTRATOR

600 West Fourth Street
Davenport, Iowa 52801-1187

Ph: (319) 326-8702 Fax: (319) 328-3285

www.scottcountyiowa.gov



April 18, 2023

TO: Mahesh Sharma, County Administrator

FROM: David Farmer, Budget & Administrative Services Director

SUBJECT: Approval of 2023 Slough Bill Exemptions for Properties Located in Bettendorf and Davenport

Attached is a proposed resolution recommended to be approved by the Board of Supervisors at their next meeting regarding 2023 Slough Bill Exemption requests for properties located in the cities of Bettendorf and Davenport. Exemption requests were reviewed by Scott County Soil and Water Conservation District and City and County Assessor Offices.

The governing body of the city must grant approval before an exemption may be granted to real property located within the corporate limits of that city. The City of Bettendorf and City of Davenport have approved the enclosed exemption requests

Attachment

cc: Nick VanCamp, Davenport City Assessor
Tom McManus, Scott County Assessor

THE COUNTY AUDITOR'S SIGNATURE CERTIFIES THAT THIS RESOLUTION HAS BEEN FORMALLY APPROVED BY THE BOARD OF SUPERVISORS ON _____ DATE _____

SCOTT COUNTY AUDITOR

RESOLUTION

SCOTT COUNTY BOARD OF SUPERVISORS

April 27, 2023

APPROVING THE 2023 SLOUGH BILL EXEMPTION REQUESTS

BE IT RESOLVED BY the Scott County Board of Supervisors as follows:

Section 1. The 2023 Slough Bill exemptions as presented to the Board of Supervisors by the Soil Conservation District and the County Assessor's office are hereby approved as follows:

2023 SLOUGH BILL RURAL TOTALS

Primary Owner	Parcel Number	Exempt Type	Exempt Total Amount	Exempt Acres	Exempt Adjusted CSR
ARTER JOHN D	021419005	FOREST COVER - AG	2100	2.400	77.23
ARTER JOHN D	021421004	OPEN PRAIRIE - AG	3400	4.600	122.85
ARTER JOHN D	021433004	OPEN PRAIRIE - AG	21300	16.950	772.29
ARTER JOHN D	021435002	OPEN PRAIRIE - AG	47000	38.500	1704.16
ARTER JOHN D	021437002	OPEN PRAIRIE - AG	11100	11.400	402.12
ARTER JOHN D	021449001	OPEN PRAIRIE - AG	26700	23.900	967.32
ARTER JOHN D	021451001	OPEN PRAIRIE - AG	30400	33.300	1103.00
ARTER JOHN D	021453001	OPEN PRAIRIE - AG	4700	5.000	171.89
ARTER JOHN D	021555002	OPEN PRAIRIE - AG	11800	12.250	426.77
ARTER JOHN D	022321002	OPEN PRAIRIE - AG	52200	42.210	1892.18
ARTER MARY ELIZABETH	022103001	OPEN PRAIRIE - AG	23300	20.000	845.84
BEASON CHARLES	8506555041	RES - FOREST COVER	7300	2.810	0.00
BEASON CHARLES	8506555041	RES - OPEN PRAIRIE	14400	2.200	0.00
CAROL A KLEMME REV TRUST	042749005	FOREST COVER - AG	3300	3.000	119.31
CLAEYS ANDREW	040517002	FOREST COVER - AG	1700	3.210	62.30
CLAEYS ANDREW	040637001	FOREST COVER - AG	1400	10.500	50.73
CLAEYS ANDREW	040653004	FOREST COVER - AG	1400	3.600	49.30
CLAEYS PAUL D	041035001	OPEN PRAIRIE - AG	10400	8.300	376.30
DAVIS J C JR	9216071022	RES - FOREST COVER	34200	17.450	0.00
DOUGLAS E VICKSTROM REV TRUST	040305005	OPEN PRAIRIE - AG	1200	7.210	44.51
DOUGLAS E VICKSTROM REV TRUST	040349002	OPEN PRAIRIE - AG	121700	108.050	4414.61
DOUGLAS E VICKSTROM REV TRUST	040351004	OPEN PRAIRIE - AG	313800	260.940	11381.97
DOUGLAS E VICKSTROM REV TRUST	040353004	OPEN PRAIRIE - AG	252300	235.000	9149.52

DOUGLAS E VICKSTROM REV TRUST	040455006	OPEN PRAIRIE - AG	56100	47.140	2035.53
EUGENE L JOHNSON FAMILY TRUST	952333101	RES - OPEN PRAIRIE	33900	11.980	0.00
EUGENE L JOHNSON FAMILY TRUST	952335304	RES - OPEN PRAIRIE	6000	1.367	0.00
HAASE LIVING TRUST	051951002	RES - FOREST COVER	8100	3.740	0.00
HAASE LIVING TRUST	051951004	RES - FOREST COVER	4100	1.862	0.00
HAMILTON MARIANNE	720249003	FOREST COVER - AG	8900	18.100	324.19
HAWK GREGORY G	920951002	FOREST COVER - AG	9500	7.500	346.37
HAWK GREGORY G	920951003	RES - FOREST COVER	40200	11.500	0.00
HENNINGSEN ALAN L	030533001	FOREST COVER - AG	18400	22.300	667.87
HENNINGSEN ALAN L	030533001	OPEN PRAIRIE - AG	22600	19.500	819.07
HENNINGSEN ALAN L	030623001	FOREST COVER - AG	18600	15.000	673.67
HENNINGSEN ALAN L	030623001	OPEN PRAIRIE - AG	16300	14.500	592.01
HENNINGSEN ALAN L	030639001	FOREST COVER - AG	26200	22.000	951.65
HENNINGSEN ALAN L	030639001	OPEN PRAIRIE - AG	37400	32.200	1356.40
HILLMANN JON P	032619002	FOREST COVER - AG	20000	15.000	725.94
JO-DA LLC	030705001	RIVERS/STREAMS/BANKS - AG	4300	4.000	155.96
JO-DA LLC	030705001	OPEN PRAIRIE - AG	32500	30.000	1177.08
JO-DA LLC	030707001	RIVERS/STREAMS/BANKS - AG	2300	2.000	83.83
JO-DA LLC	030707001	OPEN PRAIRIE - AG	5300	4.300	192.78
JO-DA LLC	030707002	RIVERS/STREAMS/BANKS - AG	18700	22.000	679.79
JO-DA LLC	030721001	RIVERS/STREAMS/BANKS - AG	4400	6.000	158.86
JO-DA LLC	030721001	OPEN PRAIRIE - AG	800	2.000	27.65
JO-DA LLC	030723002	RIVERS/STREAMS/BANKS - AG	600	0.500	23.15
KOLWEY ROBERT L	721707002	FOREST COVER - AG	10600	22.980	386.21
MARGUERITE A JOHNSON 2004 TR	952349201	RES - OPEN PRAIRIE	13000	4.600	0.00
MOELLER BRADLEY D	022105003	FOREST COVER - AG	10300	9.480	374.26
MOELLER BRADLEY D	022105003	OPEN PRAIRIE - AG	21900	17.600	793.61
MOELLER BRADLEY D	022107001	FOREST COVER - AG	9000	7.000	324.79
MOELLER BRADLEY D	022107001	OPEN PRAIRIE - AG	36400	32.400	1319.25
MOHR RICHARD J	042007001	FOREST COVER - AG	15000	12.020	545.19
MORRELL JANE E	021137001	RES - OPEN PRAIRIE	2200	2.000	0.00
MORRELL JANE E	021153006	RES - OPEN PRAIRIE	63100	3.248	0.00
NELLI LLC	850655503	RES - FOREST COVER	3100	1.200	0.00
NELLI LLC	850655503	RES - OPEN PRAIRIE	2800	0.436	0.00
PRAIRIE OAKS LLC	9516491041	RES - OPEN PRAIRIE	17300	6.600	0.00

PURCELL LINDA KAREN	850717011	RES - FOREST COVER	8100	3.100	0.00
PURCELL LINDA KAREN	850717011	RES - OPEN PRAIRIE	35900	5.500	0.00
RATHJE TERRY D	0305370021	RES - OPEN PRAIRIE	11400	4.200	0.00
RYAN LIVING TRUST	021551001	RES - FOREST COVER	5400	5.000	0.00
SLATER JOSEPH L	031301002	OPEN PRAIRIE - AG	500	0.500	17.68
SLATER JOSEPH L	031317004	OPEN PRAIRIE - AG	1600	1.500	57.36
STL PROPERTIES LLC	021633002	OPEN PRAIRIE - AG	26700	24.870	968.99
STL PROPERTIES LLC	021649004	OPEN PRAIRIE - AG	41400	34.920	1500.09
STL PROPERTIES LLC	022101002	OPEN PRAIRIE - AG	14000	12.110	506.32
STRUNK ANDREW	910339005	FOREST COVER - AG	2500	2.000	90.16
STRUNK KIM MARTIN	910339004	OPEN PRAIRIE - AG	7100	5.000	256.06
TAYLOR BENJAMIN JOHN	850705002	RES - FOREST COVER	18500	3.400	0.00
TEE DONALD A	9216071021	RES - OPEN PRAIRIE	14200	2.900	0.00
TOBIN LIVING TRUST	033303001	FOREST COVER - AG	700	0.500	24.46
TOBIN LIVING TRUST	033305001	FOREST COVER - AG	18200	14.500	661.52
TOBIN LIVING TRUST	033307001	FOREST COVER - AG	23000	24.500	835.94
TOBIN LIVING TRUST	033319001	FOREST COVER - AG	7100	8.200	258.34
TOBIN LIVING TRUST	033321001	FOREST COVER - AG	22700	28.100	824.35
TOBIN LIVING TRUST	033323001	FOREST COVER - AG	41500	39.200	1505.09
TOBIN LIVING TRUST	033401002	FOREST COVER - AG	200	1.000	8.02
TOBIN LIVING TRUST	033417001	FOREST COVER - AG	5500	9.000	200.57
YOUNGERS CONNIE R	042749006	RES - OPEN PRAIRIE	13100	6.016	0.00
TOTAL		\$ 1,916,300 (Exempt Amount)	1,542.849 (Exempt Acres)		56,584.260 (Exempt Adjusted CSR)

Section 2. This resolution shall take effect immediately.

R E S O L U T I O N

SCOTT COUNTY BOARD OF SUPERVISORS

April 27, 2023

APPROVING THE 2023 SLOUGH BILL EXEMPTION REQUESTS FOR PROPERTIES LOCATED IN THE
CITIES OF DAVENPORT AND BETTENDORF

BE IT RESOLVED BY the Scott County Board of Supervisors as follows:

Section 1. The 2023 Slough Bill exemptions as presented to the Board of Supervisors by the Scott County Assessor's office, and the Davenport City Assessor's office and as subsequently approved by the City of Davenport and the City of Bettendorf are hereby approved as followed:

District	Deedholder	PARCEL #	Exemption	ACRES	EXEMPT VALUE
City/Davenport	Ritter, Brian	20519-03	Forest Cover	3.80	\$43,100
City/Davenport	Perry, Shirley Genesis	Y3337-04A	Open Prairie	5.00	\$5,990
City/Davenport	Systems Group	X3501-01	Open Prairie	7.00	\$116,500
City/Davenport	Voss, Lillian	31807-01	Forest Cover	10.74	\$12,910
City/Davenport	Voss, Lillian	31717-06A	Forest Cover	.63	\$ 700
City/Davenport	Voss, Lillian	31717-01	Forest Cover	13.22	\$15,890
City/Davenport	Voss, Lillian	31703-13	Forest Cover	1.0	\$1,980
City/Davenport	Voss, Lillian	31703-14	Forest Cover	6.53	\$7,690
City/Davenport	Voss, Lillian	30851-20	Forest Cover	5.62	\$7,030
City/Davenport	Voss, Lillian	31719-21	Forest Cover	.32	\$450
City/Davenport	Voss, Lillian	31719-20	Forest Cover	2.7	\$3,660
City/Davenport	Voss, Lillian	31719-19	Forest Cover	.36	\$450
City/Davenport	Voss, Lillian	31703-15A	Forest Cover	16.47	\$16,820
City/Davenport	Bierl, David	S3021-OLA	Open Prairie	2.30	\$1,150
City/Davenport	Bierl, David	S3021-OLA	Forest Cover	5.65	\$2,830
City/Davenport	Krueger, Dean	31803-09	Open Prairie	17.50	\$14,000
City/Davenport	Krueger, Dean	31803-09	Forest Cover	21.50	\$17,200
City/Davenport	Krueger, Dean	31805-02	Open Prairie/	5.01	\$5,010
City/Davenport	Krueger, Dean	31805-02	Forest Cover	4.30	\$4,300
			Total	129.65	\$277,660
City/Bettendorf	Jim & Judy Tully	841017204	Forest Cover	10.7	\$49,000
City/Bettendorf	Chad Miller	8414172032	Forest Cover	2.0	\$14,900
City/Bettendorf	Chad Miller	8414172032	River/Stream	2.3	\$13,000
			Total	15.00	\$76,900

Section 2. The City and County Assessor shall process these exemptions as required by law.

Section 3. This resolution shall take effect immediately.