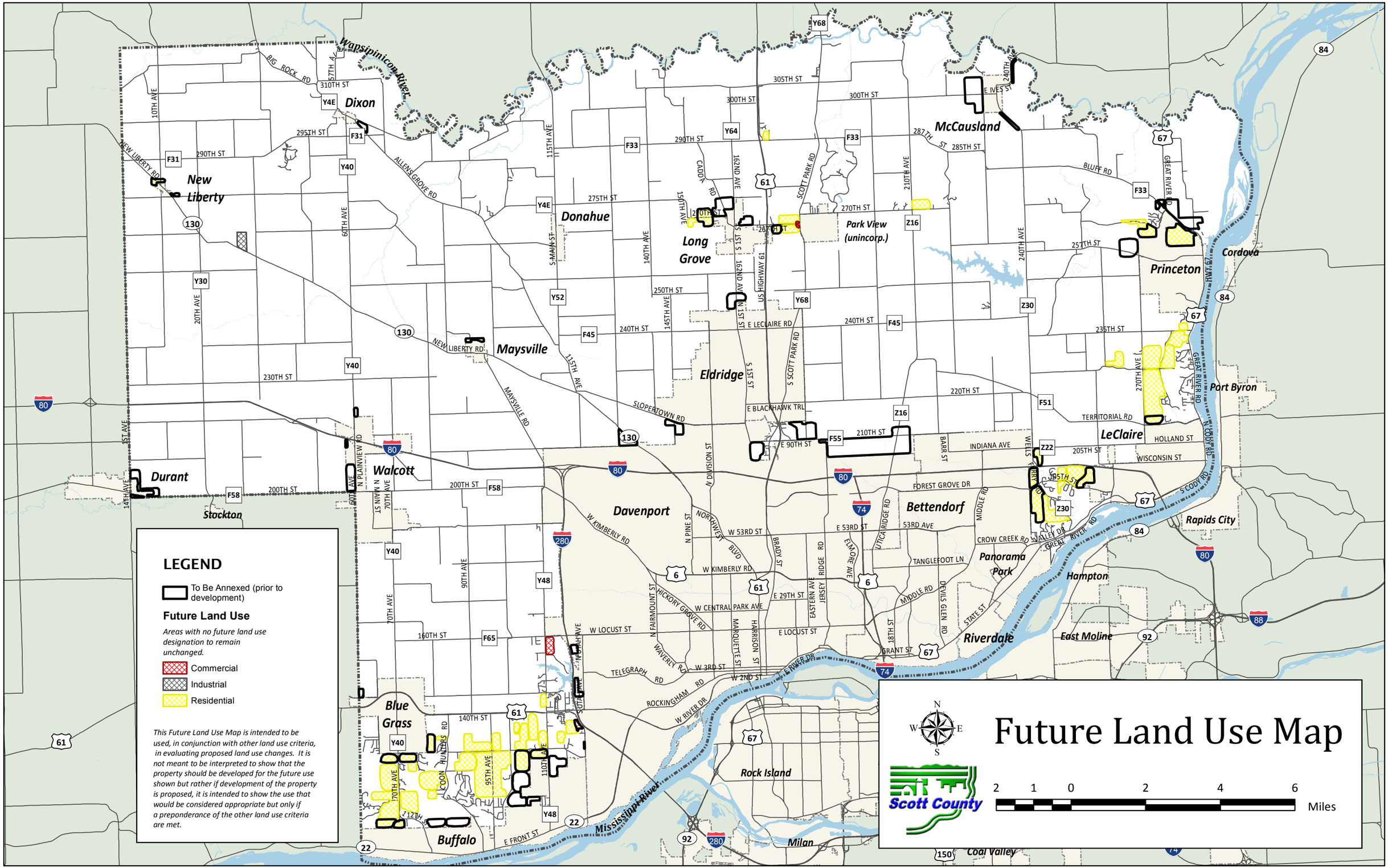


Document Name: FLUM_11x17

# Future Land Use Map

*Inset Areas*

N
W E
S

## LEGEND

To Be Annexed (prior to development)

### Future Land Use

*Areas with no future land use designation to remain unchanged.*

Commercial

Industrial

Residential

*This Future Land Use Map is intended to be used, in conjunction with other land use criteria, in evaluating proposed land use changes. It is not meant to be interpreted to show that the property should be developed for the future use shown but rather if development of the property is proposed, it is intended to show the use that would be considered appropriate but only if a preponderance of the other land use criteria are met.*

*Document Name: FLUM_11x17_Inset*

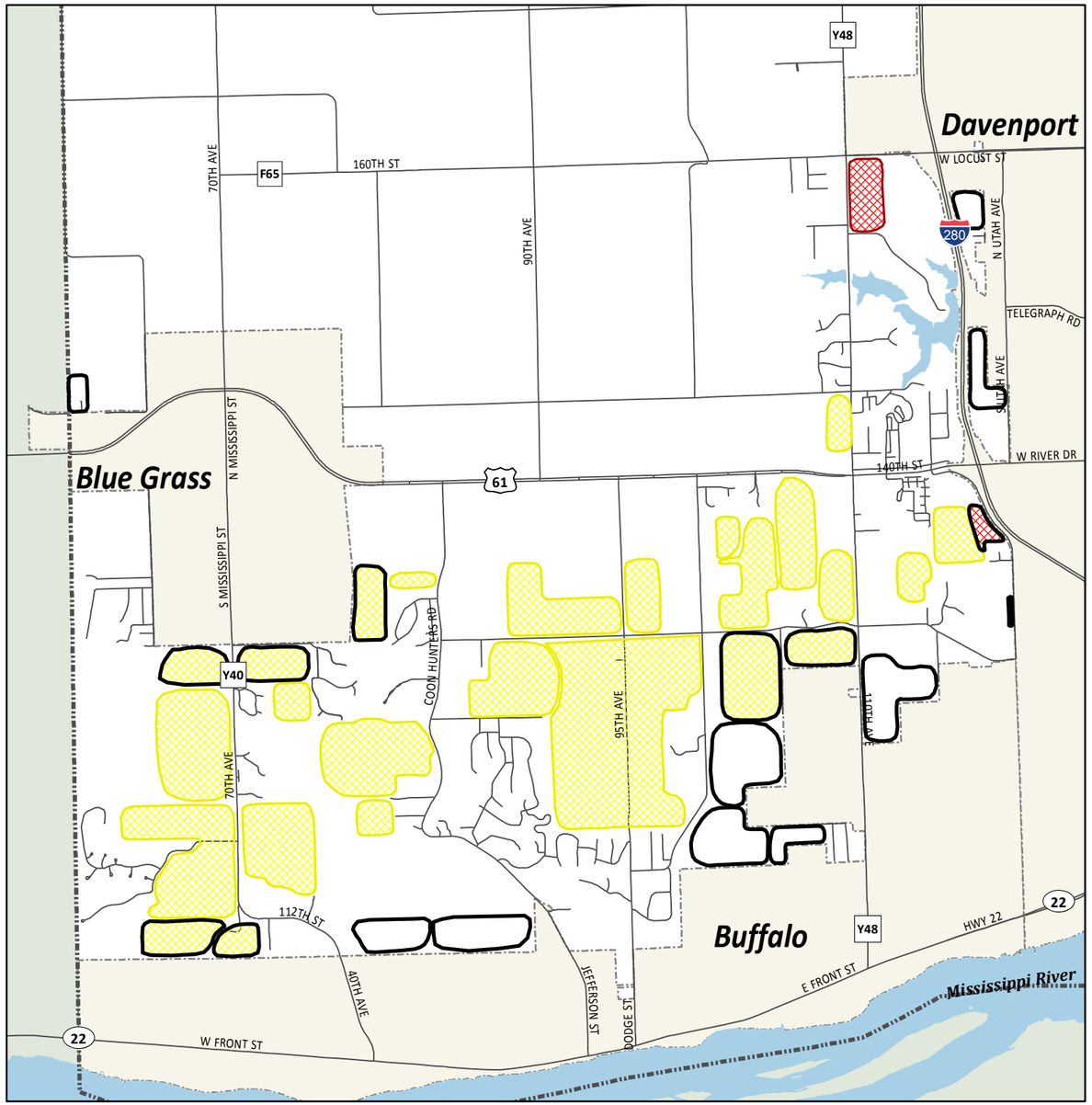


*Buffalo/Blue Grass Inset*

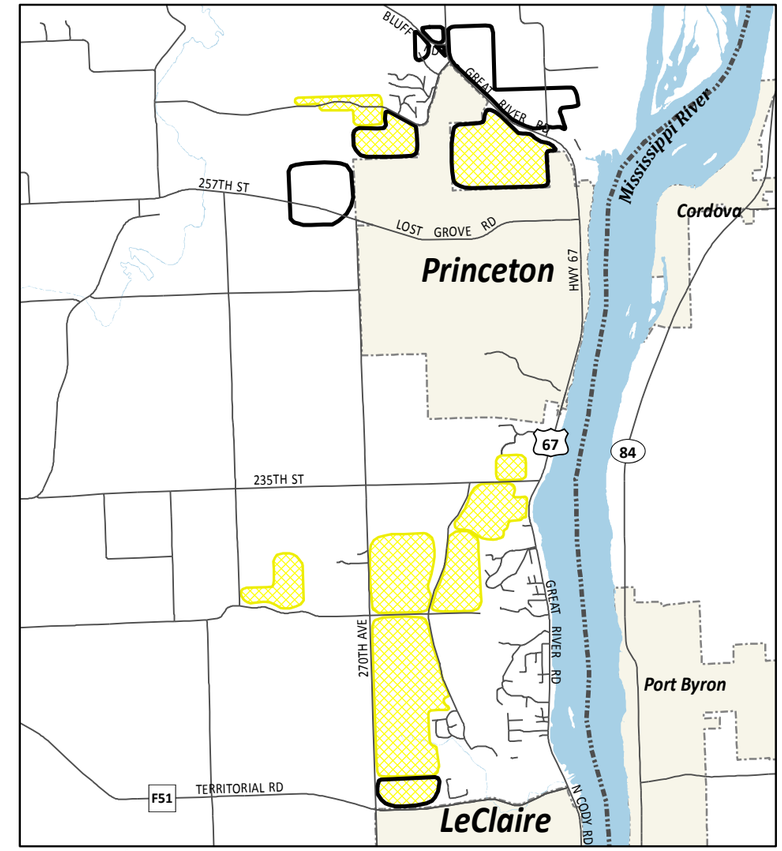


*LeClaire/Princeton Inset*

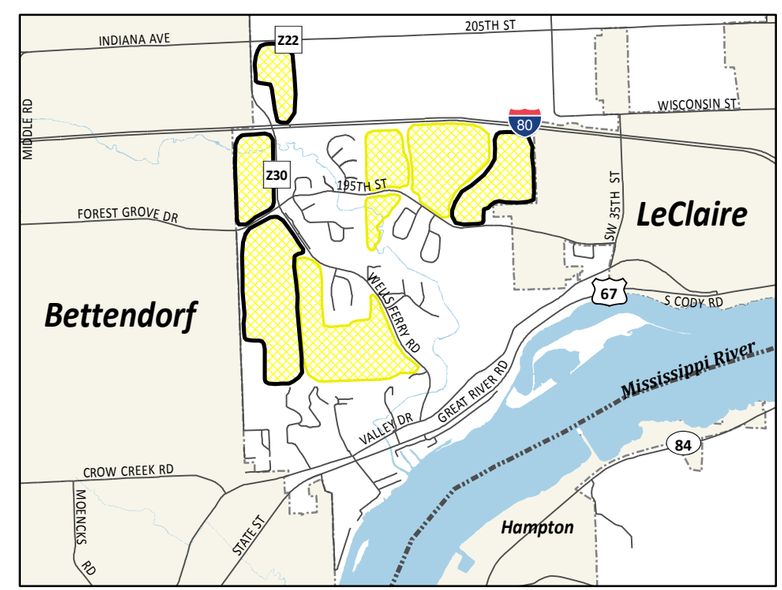


*Pleasant Valley Inset*