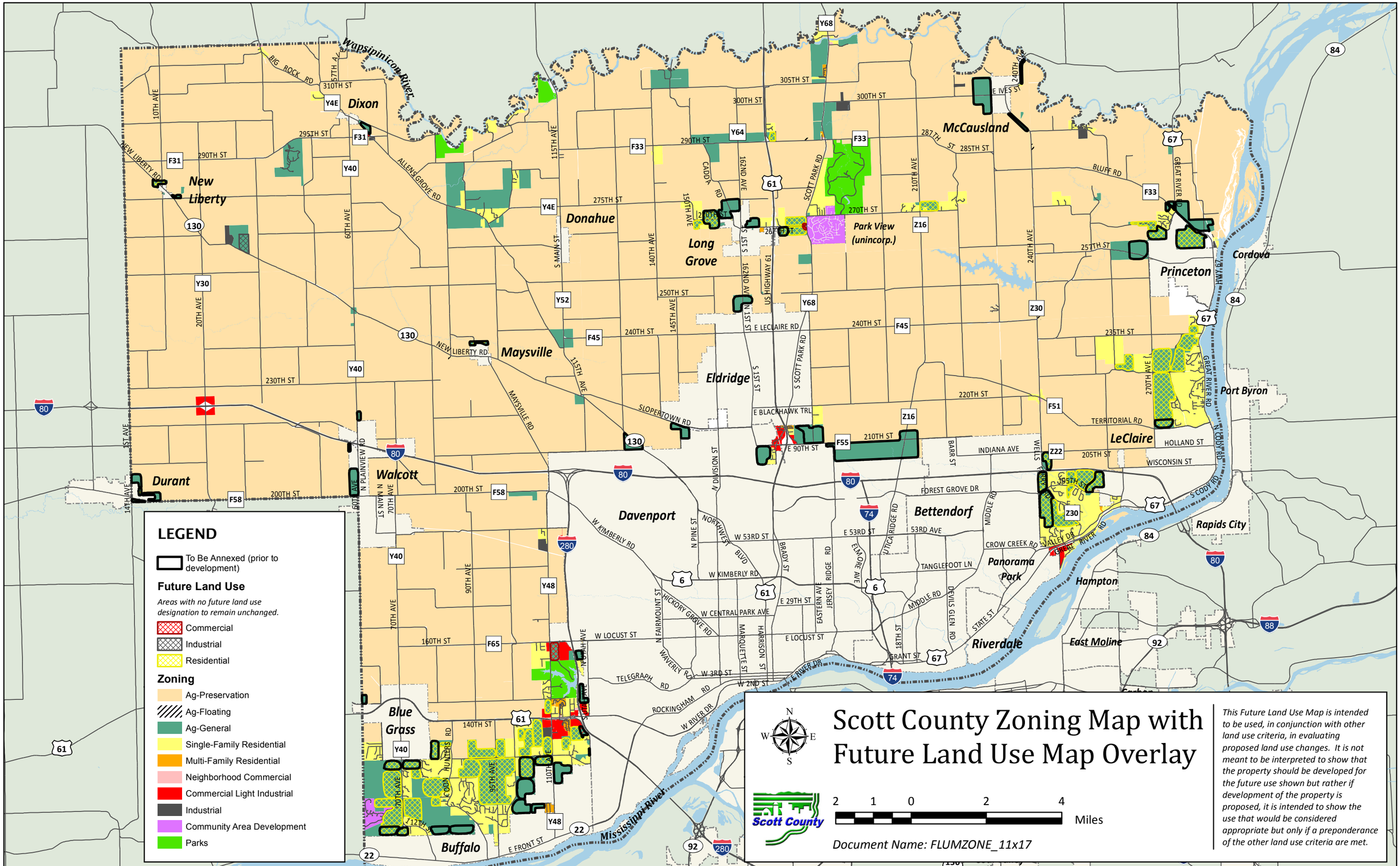
Scott County Zoning Map with Future Land Use Map Overlay
This Future Land Use Map is intended to be used, in conjunction with other land use criteria, in evaluating proposed land use changes. It is not meant to be interpreted to show that the property should be developed for the future use shown but rather if development of the property is proposed, it is intended to show the use that would be considered appropriate but only if a preponderance of the other land use criteria are met.
Scott County
2 1 0 2 4
Miles
Document Name: FLUMZONE_11x17
LEGEND
To Be Annexed (prior to development)
Future Land Use
Areas with no future land use designation to remain unchanged.
Commercial
Industrial
Residential
Zoning
Ag-Preservation
Ag-Floating
Ag-General
Single-Family Residential
Multi-Family Residential
Neighborhood Commercial
Commercial Light Industrial
Industrial
Community Area Development
Parks
Wapsipinicon River
Mississippi River
Dixon
New Liberty
Donahue
Long Grove
Park View (unincorp.)
McCausland
Princeton
Cordova
Maysville
Eldridge
Port Byron
LeClaire
Durant
Walcott
Davenport
Bettendorf
Rapids City
Panorama Park
Hampton
Riverdale
East Moline
Blue Grass
Buffalo

Scott County Zoning Map with Future Land Use Map Overlay

Inset Areas

N
W E
S

LEGEND

To Be Annexed (prior to development)

Future Land Use

Areas with no future land use designation to remain unchanged.

- Commercial
- Industrial
- Residential

Zoning

- Ag-Preservation
- Ag-Floating
- Ag-General
- Single-Family Residential
- Multi-Family Residential
- Neighborhood Commercial
- Commercial Light Industrial
- Industrial
- Community Area Development
- Parks

Document Name:
FLUMZONE_11x17_Inset

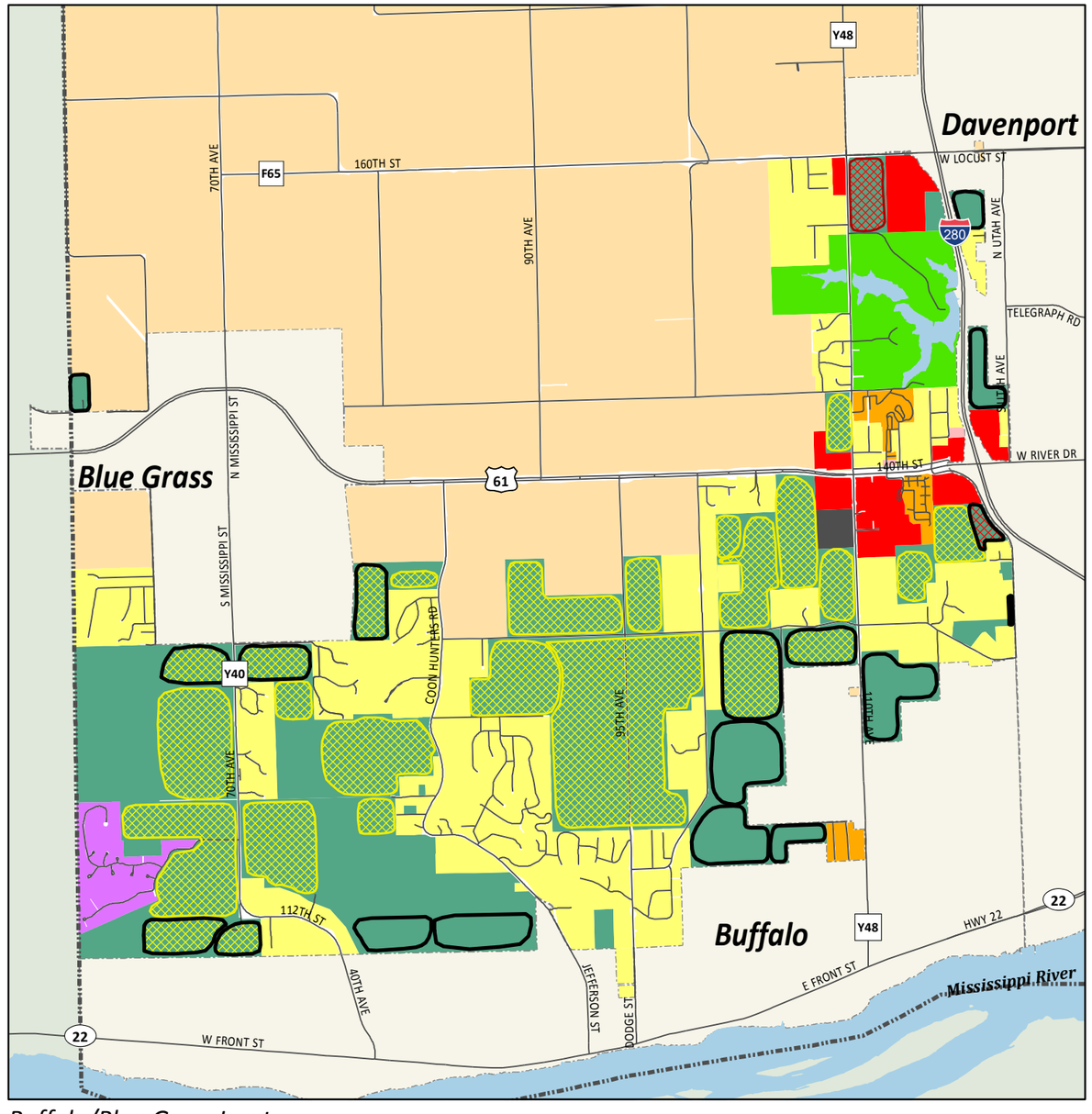

Buffalo/Blue Grass Inset

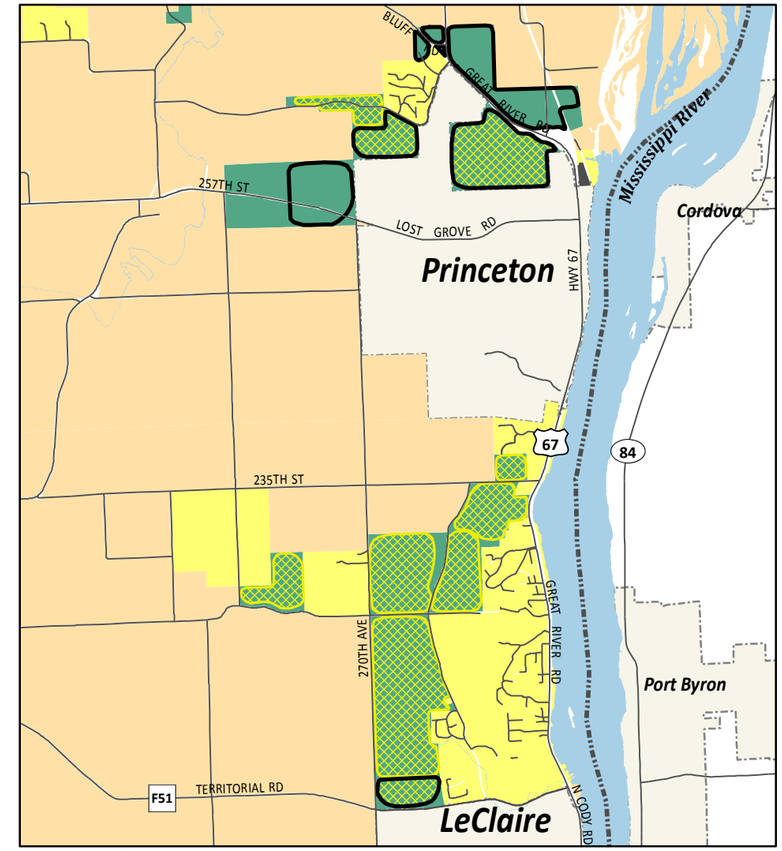

LeClaire/Princeton Inset

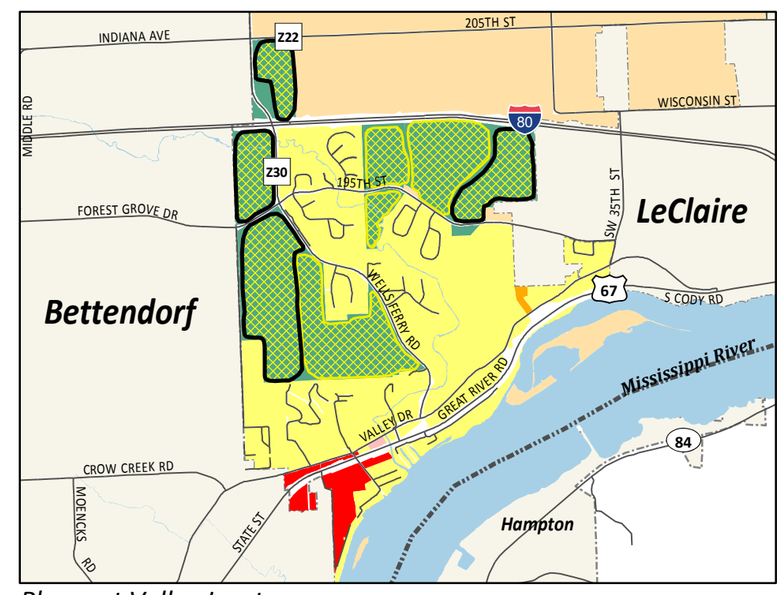

Pleasant Valley Inset